

Louisiana Department of Natural Resources (DNR)

SONRIS/2000

Report run on: Feb 19, 2017 5:45 AM

SRCN4282J Produced Fluid Disposal Wells By Field

Field Id	Field Name	Well Serial Num	Well Name	Well Num	Effective Date	District Code	Parish Code	Org Id	Org Name	Section	Township	Well Range	Well Status Date	Well Status Code	Well Class Type Code	Class	Product Type Code	Permit Date	Spud Date	Original Comp Date	Last Recomp Date	Measured Depth	Api Num
0011	ABBEVILLE	73502	CONSOLIDATED WAREHOUSE INC SWD	003	01-OCT-08	2	57	3122	KASH OIL AND GAS, INC	066	12S	03E	18-JUN-59	09	5	II	00	09-JAN-59	16-JAN-59	09-JUN-59		8020	17113002970000
0011	ABBEVILLE	216890	C P MOTTY SWD	002	01-OCT-13	2	57	A237	APPLIED GAS LIFT, LLC	017	12S	03E	01-OCT-13	09	5	II	00	31-MAY-94	05-JUN-94	02-SEP-94	12-OCT-97	10584	17113219430000
0011	ABBEVILLE	970797	C P MOTTY SWD	001	06-OCT-11	2	57	A237	APPLIED GAS LIFT, LLC	017	12S	03E	06-OCT-11	09	5	II	00	03-JUN-64	18-JUN-64		18-MAY-84	2073	17113880360000
0011	ABBEVILLE	242513	LABIT SWD	002	15-JAN-14	2	57	D218	DUNN EXPLORATION COMPANY, LL	044	12S	03E	15-JAN-14	09	5	II	00	14-DEC-10	14-JAN-11	16-FEB-11	01-SEP-12		17113224200000
0011	ABBEVILLE	974266	LABIT SWD	001	20-MAR-13	2	57	D218	DUNN EXPLORATION COMPANY, LL	044	12S	03E	20-MAR-13	09	5	II	00	15-AUG-12	31-JAN-13				17113881600000
0011	ABBEVILLE	974574	BERTRAND SWD	001	03-FEB-15	2	57	D218	DUNN EXPLORATION COMPANY, LL	017	12S	03E	03-FEB-15	09	5	II	00	24-SEP-14	03-DEC-14				17113881880000
0011	ABBEVILLE	241239	W C HARRINGTON ET UX SWD	001	01-MAY-15	2	57	K036	KEY OPERATING COMPANY	068	12S	03E	08-JUN-12	09	5	II	00	22-APR-10	26-APR-10	07-JUN-10	16-MAY-12		17113224130000
0011	ABBEVILLE	148728	CLOPHE DUHON EST ETAL SWD	001	01-JUL-12	2	57	U047	URBAN OIL & GAS GROUP, LLC	063	12S	03E	09-JUN-98	09	5	II	00	23-MAY-75	02-JUL-75	01-NOV-75	09-JUN-98	7800	17113205800000
0011	ABBEVILLE	199219	C A BLANCHET SWD	004	01-JUL-12	2	57	U047	URBAN OIL & GAS GROUP, LLC	067	12S	03E	12-AUG-08	09	5	II	00	29-APR-85	02-MAY-85	05-AUG-85	02-FEB-07	11350	17113214780000
0011	ABBEVILLE	217903	DUPREE SWD	001	24-JUL-15	2	57	W217	WHITE MARLIN OPERATING COMPA	040	12S	03E	03-OCT-01	09	5	II	00	11-MAY-95	15-AUG-95	30-SEP-95	18-DEC-97	12620	17113219650000
0016	ADA	974845	APEX SWD	001	21-OCT-16	6	07	S2740	SUGAR CREEK ENVIRONMENTAL, L	011	18N	08W	21-OCT-16	09	7	II	00	28-JUL-15				7400	17013880710000
0016	ADA	974845	APEX SWD	001	21-OCT-16	6	07	S2740	SUGAR CREEK ENVIRONMENTAL, L	011	18N	08W	21-OCT-16	09	7	II	00	28-JUL-15				7400	17013880710000
0016	ADA	974846	APEX SWD	002	21-OCT-16	6	07	S2740	SUGAR CREEK ENVIRONMENTAL, L	014	18N	08W	21-OCT-16	09	7	II	00	28-JUL-15				7000	17013880720000
0016	ADA	974846	APEX SWD	002	21-OCT-16	6	07	S2740	SUGAR CREEK ENVIRONMENTAL, L	014	18N	08W	21-OCT-16	09	7	II	00	28-JUL-15				7000	17013880720000
0016	ADA	193260	RHODES SWD	001	04-JAN-05	6	07	S322	SAMSON CONTOUR ENERGY E&P,	034	18N	07W	08-FEB-93	09	5	II	00	18-JUL-84	29-JUL-84		08-FEB-93	8500	17013205910000
0016	ADA	193260	RHODES SWD	001	04-JAN-05	6	07	S322	SAMSON CONTOUR ENERGY E&P,	034	18N	07W	08-FEB-93	09	5	II	00	18-JUL-84	29-JUL-84		08-FEB-93	8500	17013205910000
0016	ADA	196723	BATES C SWD	002	01-DEC-16	6	60	T287	TANOS EXPLORATION II, LLC	034	18N	08W	05-OCT-00	09	5	II	00	28-NOV-84	07-JAN-85		15-MAR-85	4650	17119209950000
0031	AJAX	182854	EVANS FEE G SWD	002	01-OCT-11	6	16	N114	NORTHWEST OIL & GAS INC.	013	10N	11W	03-DEC-84	09	5	II	00	03-DEC-84	29-OCT-82	01-SEP-84	03-DEC-84	1535	17031220260000
0041	ALABAMA BEND	973341	WILL-DRILL OPERATING 1-8 SWD	001	27-APR-12	6	07	W193	WILL-DRILL OPERATING LLC	001	15N	10W	11-APR-06	09	5	II	00	04-OCT-05	21-FEB-06				17013880230000
0056	ALLIGATOR LAKE	226070	R O MARTIN SWD	008	01-DEC-11	2	06	P101	PRIME OPERATING COMPANY	017	04S	12W	15-MAY-03	09	5	II	00	22-JUN-01	31-JUL-01				17011005700000
0061	ALOHA	48840	W FLETCHER SWD	003	01-OCT-14	5	22	T299	TULCO OIL, LLC	009	07N	04W	02-MAY-75	09	5	II	00	28-MAY-53	27-MAY-53	12-JUN-53		5579	17043003990000
0086	ANDREW	971725	A BROUSSARD ET AL SWD	001	01-APR-13	2	57	P317	PETRO HARVESTER OPERATING C	015	11S	02E	26-MAR-87	09	5	II	00	24-SEP-86	18-MAR-87	26-MAR-87	31-JAN-97	3100	17113880680000
0101	ANSE LA BUTTE	97527	NICKERSON SWD	001	01-JUL-95	2	28	3179	KAISER-FRANCIS OIL COMPANY	043	09S	05E	15-JUN-72	09	5	II	00	24-JUL-63	28-JUL-63	29-SEP-63	18-APR-84	11563	17055000350000
0101	ANSE LA BUTTE	35595	A MORESI OIL CO LTD SWD	A-11	01-JUN-92	2	50	6142	J. P. VAN WAY	118	09S	05E	26-JUN-91	09	5	II	00	13-MAY-48	13-MAY-48	15-MAY-48	26-JUN-91	4301	17099004460000
0101	ANSE LA BUTTE	50248	A G BROUSSARD SWD	001	06-FEB-06	2	50	6142	J. P. VAN WAY	073	09S	05E	06-FEB-06	09	5	II	00	27-OCT-53	28-OCT-53	20-JAN-75		10069	17099001910000
0101	ANSE LA BUTTE	138276	E L ST GERMAIN SWD	005	03-OCT-01	2	50	6142	J. P. VAN WAY	114	09S	05E	03-OCT-01	09	5	II	00	16-NOV-71	16-NOV-71	20-DEC-71	08-MAR-85	12080	17099203810000
0101	ANSE LA BUTTE	972389	A MORESI OIL CO SWD	003	01-JAN-12	2	50	S373	SHELF ENERGY, LLC	121	09S	05E	06-NOV-92	09	5	II	00	06-NOV-92	06-NOV-92	06-NOV-92	06-NOV-92	5920	17099207580000
0116	ARKANA	154315	O'DANIEL SWD	002	01-JUL-10	6	08	D221	DRMAS, LLC	006	23N	12W	30-JUN-09	09	5	II	00	22-DEC-76	10-JAN-77	25-MAR-76		2805	17015209460000
0116	ARKANA	166933	ARKANA SWD	002	01-JAN-14	6	08	E145	ELYSIUM JENNINGS, LLC	002	23N	13W	30-JUN-80	09	5	II	00	04-JAN-80	16-JAN-80	25-APR-80		3320	17015213880000
0116	ARKANA	180802	BARNETT D SWD	001	01-JAN-14	6	08	E145	ELYSIUM JENNINGS, LLC	007	23N	12W	05-AUG-83	09	5	II	00	22-APR-82	13-MAY-82	31-MAY-82	05-AUG-83	3300	17015217640000
0131	ASHLAND	214826	DETRO SWD	002	29-SEP-04	6	35	6839	IRON SPRINGS OPERATING CO. INC	001	13N	08W	29-SEP-04	09	5	II	00	07-AUG-92	16-SEP-92	10-OCT-92	10-OCT-92	3598	17069203510000
0151	ATCHAFALAYA BAY, SOUTH	222986	OA A0276 SWD	001	08-MAR-06	2	51	H177	THE HARVEST GROUP, LLC	000	000	000	01-JUL-99	09	5	II	00	18-FEB-99	07-MAR-99			1506	17101220740000
0159	ATLANTA, SOUTH	245563	PLUM CREEK MH SWD	001	20-AUG-13	6	64	J074	JSB, LLC	028	09N	04W	20-AUG-13	09	5	II	00	15-OCT-12	01-NOV-12				17127226780000
0166	AVERY ISLAND	151567	PETIT ANSE SWD	001	01-NOV-07	2	23	T029	TEXAS PETROLEUM INVESTMENT (	055	13S	05E	29-DEC-84	09	5	II	00	16-NOV-84	21-JUN-76	01-MAR-79	02-MAR-90	14806	17045204310000
0166	AVERY ISLAND	208215	AI SWD SYSTEM 2	001	09-JUL-02	2	23	T029	TEXAS PETROLEUM INVESTMENT (	046	13S	06E	19-FEB-91	09	5	II	00	26-APR-88	07-JUN-88		25-JUN-93	14000	17045209500000
0166	AVERY ISLAND	218756	AVERY ISLAND INC SWD	002	08-MAY-06	2	23	T029	TEXAS PETROLEUM INVESTMENT (	025	13S	05E	08-MAY-06	09	5	II	00	15-FEB-96	23-MAY-96			12000	17045210920000
0166	AVERY ISLAND	972615	AVERY ISLAND SWD	005	09-JUL-02	2	23	T029	TEXAS PETROLEUM INVESTMENT (	046	13S	06E	29-JUL-96	09	5	II	00	14-JUN-96	01-JUL-96	29-JUL-96	29-JUL-96	5850	17045880370000
0171	AVERY ISLAND, S E	134647	IBERIA INVESTMENT CORP SWD	001	01-JAN-15	2	23	T029	TEXAS PETROLEUM INVESTMENT (	044	13S	06E	09-AUG-93	09	5	II	00	16-OCT-87	28-SEP-70	05-DEC-70	09-AUG-93	17637	17045201630000
0176	AVONDALE	96086	FEE SWD	003	01-JAN-06	2	26	E151	EDWARD OIL COMPANY	067	13S	22E	08-AUG-75	09	5	II	00	11-MAY-63	08-JUN-63	11-JUL-63		8260	17051000480000
0176	AVONDALE	970000	FEE SWD	002	01-JAN-06	2	26	E151	EDWARD OIL COMPANY	067	13S	22E	12-MAY-81	09	5	II	00	03-FEB-69	15-APR-69	03-FEB-69		3446	17051880000000
0176	AVONDALE	970002	AVONDALE SWD SYS 1	001	01-JAN-06	2	26	E151	EDWARD OIL COMPANY	024	13S	22E	13-NOV-81	09	5	II	00	09-JUN-53	09-JUN-53	26-JUN-53		2403	17051880020000
0202	BANCKER	81847	L M WISE SWD	006	01-JUN-89	2	57	3122	KASH OIL AND GAS, INC	062	13S	03E	26-SEP-70	09	5	II	00	24-OCT-60	03-NOV-60	05-DEC-60		10814	17113005960000
0258	BARATARIA	30308	LESTER PAILET ET AL SWD	003	21-JUN-10	2	26	A121	ALPINE EXPL. COMPANIES, INC.	002	16S	23E	21-JUN-10	09	5	II	00	04-APR-45	11-MAY-45	20-JUN-45		11392	17051002890000
0258	BARATARIA	228973	OA A0271 SWD	001	14-APR-15	2	26	A121	ALPINE EXPL. COMPANIES, INC.	002	16S	23E	14-APR-15	09	5	II	00	19-DEC-03	28-DEC-03	07-APR-04	11-OCT-12		17051209420000
0290	BASILE, EAST	226833	HAAS-HIRSCH SWD	002	15-DEC-08	2	20	D187	DYNAMIC EXPLORATION PTRS, LLC	011	06S	02W	15-DEC-08	09	5	II	00	01-MAR-02	09-MAR-02	28-MAR-02	11-AUG-04		17039204000000
0298	BASKINTON	105699	J E HOLT D SWD	026	01-JUL-14	5	21	T240	TRADESTAR ENERGY, INC.	005	15N	08E	19-SEP-69	09	5	II	00	15-OCT-64	14-NOV-64	18-DEC-64	14-JUN-84	4410	17041003090000
0298	BASKINTON	62749	J E HOLT D SWD	004	01-JAN-11	5	21	U047	URBAN OIL & GAS GROUP, LLC	028	16N	08E	01-APR-09	09	5	II	00	20-AUG-56	19-AUG-56	31-AUG-56		3975	17041000510000
0314	BASTIAN BAY	68028	SL 3155 SWD	001	28-SEP-10	2	38	H032	HILCORP ENERGY COMPANY	004	21S	29E	23-MAR-95	09	5	II	00	01-OCT-57	30-SEP-57	13-JAN-58	23-MAR-95	13491	17075017390000
0314	BASTIAN BAY	68028	SL 3155 SWD	001	28-SEP-10	2	38	H032	HILCORP ENERGY COMPANY	004	21S	29E	23-MAR-95	09	5	II	00	01-OCT-57	30-SEP-57	13-JAN-58	23-MAR-95	13491	17075017390000
0314	BASTIAN BAY	144765	LL&E A SWD	029	01-MAY-02	2	38	H032	HILCORP ENERGY COMPANY	042	20S	28E	16-JUN-91	09	5	II	00	04-FEB-74	11-MAY-74	04-AUG-74	16-JUN-91	13800	17075217240000
0314	BASTIAN BAY	144765	LL&E A SWD	029	01-MAY-02	2	38	H032	HILCORP ENERGY COMPANY	042	20S	28E	16-JUN-91	09	5	II	00	04-FEB-74	11-MAY-74	04-AUG-74	16-JUN-91	13800	17075217240000



Louisiana Department of Natural Resources (DNR)

SONRIS/2000

Report run on: Feb 19, 2017 5:45 AM

SRCN4282J Produced Fluid Disposal Wells By Field

Field Id	Field Name	Well Serial Num	Well Name	Well Num	Effective Date	District Code	Parish Code	Org Id	Org Name	Section	Township	Well Range	Well Status Date	Well Status Code	Well Class Type Code	Class	Product Type Code	Permit Date	Spud Date	Original Comp Date	Last Recomp Date	Measured Depth	Api Num
0314	BASTIAN BAY	216576	J S ABERCROMBIE SWD	009	15-FEB-13	2	38	H032	HILCORP ENERGY COMPANY	004	21S	29E	15-FEB-13	09	5	II	00	16-FEB-94	15-MAY-94	17-MAR-95	24-MAY-03	13012	17075236850000
0314	BASTIAN BAY	216576	J S ABERCROMBIE SWD	009	15-FEB-13	2	38	H032	HILCORP ENERGY COMPANY	004	21S	29E	15-FEB-13	09	5	II	00	16-FEB-94	15-MAY-94	17-MAR-95	24-MAY-03	13012	17075236850000
0314	BASTIAN BAY	218312	RIVERLAND DEV CO INC SWD	001	01-JAN-13	2	38	S370	SHORELINE SOUTHEAST LLC	022	20S	29E	24-SEP-98	09	5	II	00	07-SEP-95	22-OCT-95	09-JAN-96	24-SEP-98	11085	17075237360000
0322	BATEMAN LAKE	972845	BATEMAN ISLAND SWD	001	17-APR-14	2	51	R244	R360 ENVIRONMENTAL SOLUTIONS	016	16S	12E	25-SEP-00	09	7	II	00	19-AUG-99	06-JUN-00				17101880620000
0322	BATEMAN LAKE	972845	BATEMAN ISLAND SWD	001	17-APR-14	2	51	R244	R360 ENVIRONMENTAL SOLUTIONS	016	16S	12E	25-SEP-00	09	7	II	00	19-AUG-99	06-JUN-00				17101880620000
0322	BATEMAN LAKE	972846	BATEMAN ISLAND SWD	002	17-APR-14	2	51	R244	R360 ENVIRONMENTAL SOLUTIONS	016	16S	12E	19-SEP-00	09	7	II	00	19-AUG-99	12-JUL-00				17101880630000
0322	BATEMAN LAKE	972846	BATEMAN ISLAND SWD	002	17-APR-14	2	51	R244	R360 ENVIRONMENTAL SOLUTIONS	016	16S	12E	19-SEP-00	09	7	II	00	19-AUG-99	12-JUL-00				17101880630000
0322	BATEMAN LAKE	972584	WAX BAYOU CO INC SWD	002	24-JUL-15	2	51	W216	WHITNEY OIL & GAS, LLC	021	16S	12E	06-AUG-96	09	5	II	00	18-SEP-95	22-NOV-95	06-AUG-96	06-AUG-96	3950	17101880570000
0322	BATEMAN LAKE	972585	WAX BAYOU CO INC SWD	001	24-JUL-15	2	51	W216	WHITNEY OIL & GAS, LLC	021	16S	12E	21-DEC-95	09	5	II	00	18-SEP-95	17-NOV-95	21-DEC-95	01-APR-96	3950	17101880550000
0338	BAY BAPTISTE	215053	SL 14211 SWD	002	01-JAN-08	2	55	H032	HILCORP ENERGY COMPANY	005	20S	19E	13-MAR-03	09	5	II	00	12-OCT-92	24-OCT-92	22-NOV-92	28-APR-96	12504	17109233280000
0338	BAY BAPTISTE	215053	SL 14211 SWD	002	01-JAN-08	2	55	H032	HILCORP ENERGY COMPANY	005	20S	19E	13-MAR-03	09	5	II	00	12-OCT-92	24-OCT-92	22-NOV-92	28-APR-96	12504	17109233280000
0340	BAY BATISTE	211632	SL 12036 SWD	002	01-JUL-06	2	38	H032	HILCORP ENERGY COMPANY	000	19S	26E	02-AUG-99	09	5	II	10	01-MAY-90	12-MAY-90		16-DEC-90	15300	17075235510000
0340	BAY BATISTE	211632	SL 12036 SWD	002	01-JUL-06	2	38	H032	HILCORP ENERGY COMPANY	000	19S	26E	02-AUG-99	09	5	II	10	01-MAY-90	12-MAY-90		16-DEC-90	15300	17075235510000
0340	BAY BATISTE	191592	SL 8512 SWD	004	01-SEP-11	2	38	M357	MESA GULF COAST LLC	001	19S	25E	19-MAR-91	09	5	II	00	19-APR-84	22-JUN-84	10-SEP-84		14800	17075232630000
0349	BAY DE CHENE	42159	BDC UA SWD	001	28-DEC-05	2	29	S351	SWIFT ENERGY OPERATING, LLC	028	19S	24E	27-SEP-93	09	5	II	00	15-NOV-50	18-NOV-50	28-DEC-50	27-SEP-93	9376	17057024580000
0349	BAY DE CHENE	144031	BDC UA SWD	002	28-DEC-05	2	29	S351	SWIFT ENERGY OPERATING, LLC	000	19S	24E	09-OCT-93	09	5	II	00	07-NOV-73	23-NOV-73	27-JAN-74	09-OCT-93	9401	17057209710000
0371	BAY JAQUE	138214	LL&E SWD	S-6	18-DEC-01	2	29	S104	SUMMIT OIL & GAS, LLC	001	21S	22E	18-DEC-01	09	5	II	00	10-NOV-71	26-DEC-71	16-JAN-72		14150	17057207640000
0415	BAY MARCHAND BLOCK 2 OFFSI	972500	CITY OF NEW ORLEANS SWD	001	01-SEP-94	2	29	1194	CHEVRON U.S.A. INC.	024	23S	22E	10-SEP-94	09	5	II	00	11-MAY-94	28-AUG-94	10-SEP-94	10-SEP-94	2490	17057881300000
0415	BAY MARCHAND BLOCK 2 OFFSI	972500	CITY OF NEW ORLEANS SWD	001	01-SEP-94	2	29	1194	CHEVRON U.S.A. INC.	024	23S	22E	10-SEP-94	09	5	II	00	11-MAY-94	28-AUG-94	10-SEP-94	10-SEP-94	2490	17057881300000
0448	BAY ST ELAINE	142962	BSE U3 SWD	003	29-DEC-10	2	55	H032	HILCORP ENERGY COMPANY	005	22S	18E	10-DEC-93	09	5	II	00	03-JUL-73	20-AUG-73	16-SEP-73	10-DEC-93	9789	17109213530000
0448	BAY ST ELAINE	142962	BSE U3 SWD	003	29-DEC-10	2	55	H032	HILCORP ENERGY COMPANY	005	22S	18E	10-DEC-93	09	5	II	00	03-JUL-73	20-AUG-73	16-SEP-73	10-DEC-93	9789	17109213530000
0448	BAY ST ELAINE	972467	BSE U3 SWD	001	01-NOV-10	2	55	H032	HILCORP ENERGY COMPANY	005	22S	18E	26-DEC-93	09	5	II	00	16-SEP-93	16-DEC-93	01-SEP-93	26-DEC-93	5400	17109880870000
0448	BAY ST ELAINE	972467	BSE U3 SWD	001	01-NOV-10	2	55	H032	HILCORP ENERGY COMPANY	005	22S	18E	26-DEC-93	09	5	II	00	16-SEP-93	16-DEC-93	01-SEP-93	26-DEC-93	5400	17109880870000
0448	BAY ST ELAINE	207489	SL 2995-LL&E SWD	002	07-JUL-14	2	55	R111	RAPIERE RESOURCES COMPANY	000	21S	18E	07-JUL-14	09	5	II	00	14-DEC-87	24-MAR-88		04-MAY-94	13250	17109230730000
0459	BAYOU BLEU	970837	DOW CHEM CO B SWD	003	01-JAN-02	2	24	6924	OSR OIL & GAS CORP	002	10S	10E	19-JAN-82	09	5	II	00	19-JAN-82	12-JAN-82	10-FEB-82	25-SEP-82	2522	17047880310000
0459	BAYOU BLEU	99660	JANE H SCHWING SWD	001	01-MAR-99	2	24	C122	C & S PETROLEUM, INC.	065	09S	10E	26-JUN-71	09	5	II	00	07-NOV-63	07-MAR-64	07-JUL-64	26-JUN-71	14500	17047010400000
0459	BAYOU BLEU	30967	SCHWING L&S CO SWD	023	01-DEC-98	2	24	T029	TEXAS PETROLEUM INVESTMENT (	068	09S	10E	14-SEP-91	09	5	II	00	06-OCT-45	14-OCT-45	07-NOV-45	14-SEP-91	5508	17047004140000
0459	BAYOU BLEU	36416	SCHWING L&S CO SWD	027	01-DEC-98	2	24	T029	TEXAS PETROLEUM INVESTMENT (	068	09S	10E	24-FEB-94	09	5	II	00	01-SEP-48	08-SEP-48	02-OCT-48	24-FEB-94	6592	17047004190000
0459	BAYOU BLEU	38280	SCHWING L&S CO SWD	033	01-DEC-98	2	24	T029	TEXAS PETROLEUM INVESTMENT (	068	09S	10E	27-JUL-88	09	5	II	00	12-JUL-88	19-JUN-49	06-JUL-49	27-JUL-88	4627	17047004160000
0459	BAYOU BLEU	170576	SCHWING L&S CO SWD	077	01-DEC-98	2	24	T029	TEXAS PETROLEUM INVESTMENT (	068	09S	10E	17-MAY-88	09	5	II	00	07-APR-88	28-OCT-80	23-JAN-81	21-JUN-88	3591	17047206150000
0473	BAYOU BOEUF, SOUTH	146336	BOWIE LBR CO SWD	005	01-NOV-15	2	29	W168	WHITE OAK OPERATING CO, LLC	037	14S	18E	15-JUL-75	09	5	II	00	07-AUG-74	11-SEP-74	28-SEP-74	15-JUL-75	7559	17057210730000
0473	BAYOU BOEUF, SOUTH	155199	BOWIE LBR CO SWD	010	01-NOV-15	2	29	W168	WHITE OAK OPERATING CO, LLC	037	14S	18E	22-AUG-85	09	5	II	00	08-APR-85	06-APR-77	17-SEP-77	20-AUG-93	13000	17057214040000
0473	BAYOU BOEUF, SOUTH	198587	BOWIE LUMBER CO SWD	020	01-NOV-15	2	29	W168	WHITE OAK OPERATING CO, LLC	037	14S	18E	09-JUN-98	09	5	II	00	14-MAR-85	29-APR-85	27-JUN-85	09-JUN-98	12430	17057222300000
0485	BAYOU BOUILLON	970594	BAYOU BOUILLON SWD	001	01-JUN-03	2	24	H032	HILCORP ENERGY COMPANY	037	09S	09E	07-DEC-76	09	5	II	00	29-NOV-76	01-DEC-76	29-NOV-76	12-JUN-92	1620	17047880290000
0485	BAYOU BOUILLON	970594	BAYOU BOUILLON SWD	001	01-JUN-03	2	24	H032	HILCORP ENERGY COMPANY	037	09S	09E	07-DEC-76	09	5	II	00	29-NOV-76	01-DEC-76	29-NOV-76	12-JUN-92	1620	17047880290000
0498	BAYOU CARLIN	973981	MAZIE LANDERS CREWS SWD	001	01-FEB-13	2	51	E188	ENERGY XXI ONSHORE, LLC	018	15S	09E	25-MAY-11	09	5	II	00	02-MAR-11	18-APR-11				17101880710000
0498	BAYOU CARLIN	972301	MIAMI CORP SWD	001	31-DEC-03	2	51	H032	HILCORP ENERGY COMPANY	024	16S	09E	16-OCT-91	09	5	II	00	13-JUN-91	22-SEP-91	16-OCT-91	13-JAN-92	2800	17101880430000
0498	BAYOU CARLIN	972301	MIAMI CORP SWD	001	31-DEC-03	2	51	H032	HILCORP ENERGY COMPANY	024	16S	09E	16-OCT-91	09	5	II	00	13-JUN-91	22-SEP-91	16-OCT-91	13-JAN-92	2800	17101880430000
0576	BAYOU CHOCTAW	48687	E B SCHWING B SL 2249 SWD	003	01-APR-97	2	24	B172	BPR ENERGY, INC.	053	09S	11E	01-APR-97	09	5	II	00	08-MAY-53	10-JUL-53	14-AUG-53		8775	17047001490000
0576	BAYOU CHOCTAW	81656	GAY UNION CORPORATION SWD	041	01-NOV-98	2	24	M215	METAIRIE ENERGY COMPANY, INC.	052	09S	11E	29-JUL-83	09	5	II	00	10-OCT-60	11-OCT-60	10-NOV-60	29-JUL-83	4461	17047003070000
0576	BAYOU CHOCTAW	49362	WILBERT MINERAL CORP SWD	010	09-OCT-15	2	24	N116	NORTHWIND OIL & GAS, LLC	053	09S	11E	09-OCT-15	09	5	II	00	03-AUG-53	09-AUG-53	03-OCT-53		8527	17047002190000
0576	BAYOU CHOCTAW	113730	WILBERT MINERAL CORP SWD	064	19-APR-11	2	24	N116	NORTHWIND OIL & GAS, LLC	053	09S	11E	19-APR-11	09	5	II	00	02-FEB-66	28-FEB-66	18-APR-66	11-DEC-83	8653	17047011430000
0577	BAYOU CHOCTAW, NW	156697	J H SCHWING SWD	002	01-JUN-16	2	24	B3401	BIG SKY OPERATING COMPANIES,	039	08S	11E	22-MAY-87	09	5	II	00	16-APR-87	20-OCT-77	28-NOV-77	22-MAY-87	11605	17047204770000
0578	BAYOU CHOLPE	971615	BAYOU CHOLPE SWD	001	01-OCT-88	2	61	3096	JEEMS BAYOU PRODUCTION CORP	006	07S	11E	21-OCT-85	09	5	II	00	21-OCT-85	08-OCT-85	21-OCT-85	21-OCT-85	5100	17121880020000
0578	BAYOU CHOLPE	971615	BAYOU CHOLPE SWD	001	01-OCT-88	2	61	3096	JEEMS BAYOU PRODUCTION CORP	006	07S	11E	21-OCT-85	09	5	II	00	21-OCT-85	08-OCT-85	21-OCT-85	21-OCT-85	5100	17121880020000
0580	BAYOU CHOLPE, NORTH	234168	J L EWING SWD	002	01-NOV-12	2	39	F149	FAR WEST DEVELOPMENT, LLC	027	06S	10E	04-OCT-07	09	5	II	00	18-SEP-06	19-FEB-07				17077203710000
0620	BAYOU COCODRIE, NORTHEAST	972270	MAGEE HEIRS SWD	001	01-MAY-11	5	15	A225	ARRAY OPERATING, LLC	027	05N	08E	08-JUN-91	09	5	II	00	27-DEC-90	16-JAN-85	08-JUN-91	08-JUN-91	2000	17029223570000
0621	BAYOU COCODRIE, NORTHWES	193247	QUINN E SWD	002	01-MAY-14	5	15	B332	BIG RIVER OIL FIELD SERVICES, LL	018	05N	08E	18-SEP-84	09	5	II	00	21-SEP-84	22-JUL-84	18-SEP-84	18-SEP-84	6570	17029222740000
0628	BAYOU COCODRIE, WEST	111042	I H YAKEY D SWD	021	08-DEC-10	5	15	S229	SANCHEZ OIL & GAS CORPORATIO	042	04N	08E	04-DEC-76	09	5	II	00	17-AUG-65	09-OCT-65	22-OCT-65		7214	17029017930000
0641	BAYOU COUBA	55112	DELTA SEC CO INC SWD	085	01-AUG-09	2	45	A161	AMERICAN NATURAL ENERGY COR	012	15S	21E	05-SEP-94	09	5	II	00	06-JAN-55	04-JAN-55	24-JAN-55	05-SEP-94	7631	17089002510000
0667	BAYOU CROOK CHENE	202151	DOW CHEMICAL SWD	001	28-SEP-10	2	50	H032	HILCORP ENERGY COMPANY	034	10S	09E	18-JUN-92	09	5	II	00	30-OCT-85	10-NOV-85		05-JUL-93	13000	17099212250000



Louisiana Department of Natural Resources (DNR)

SONRIS/2000

Report run on: Feb 19, 2017 5:45 AM

SRCN4282J Produced Fluid Disposal Wells By Field

Field Id	Field Name	Well Serial Num	Well Name	Well Num	Effective Date	District Code	Parish Code	Org Id	Org Name	Section	Township	Well Range	Well Status Date	Well Status Code	Well Class Type Code	Class	Product Type Code	Permit Date	Spud Date	Original Comp Date	Last Recomp Date	Measured Depth	Api Num
0667	BAYOU CROOK CHENE	202151	DOW CHEMICAL SWD	001	28-SEP-10	2	50	H032	HILCORP ENERGY COMPANY	034	10S	09E	18-JUN-92	09	5	II	00	30-OCT-85	10-NOV-85		05-JUL-93	13000	17099212250000
0693	BAYOU DES ALLEMANDS	48525	BAYOU DES ALLEMANDS SWD SYSTEM	001	01-OCT-03	2	45	T029	TEXAS PETROLEUM INVESTMENT (	018	15S	21E	20-MAY-70	09	5	II	00	17-APR-53	17-APR-53	17-MAY-53	16-FEB-88	6021	17089002290000
0693	BAYOU DES ALLEMANDS	49818	BAYOU DES ALLEMANDS SWD SYSTEM	002	01-OCT-03	2	45	T029	TEXAS PETROLEUM INVESTMENT (	018	15S	21E	13-JUL-70	09	5	II	00	22-SEP-53	06-OCT-53	04-NOV-53	30-APR-82	6518	17089001830000
0693	BAYOU DES ALLEMANDS	207203	C E GHEENS SWD	115	10-DEC-98	2	29	T029	TEXAS PETROLEUM INVESTMENT (	037	15S	20E	06-JAN-98	09	5	II	00	03-NOV-87	27-JAN-88		16-MAR-98	9061	17057224070000
0693	BAYOU DES ALLEMANDS	970034	C E GHEENS SWD	004	01-DEC-98	2	29	T029	TEXAS PETROLEUM INVESTMENT (	037	15S	20E	01-FEB-75	09	5	II	00	25-SEP-67	21-SEP-67	25-SEP-67	28-FEB-85	2075	17057881620000
0706	BAYOU DES GLAISES	50878	WILBERT MINERAL CORP B SWD	019	01-OCT-01	2	24	6928	OLEUM OPERATING COMPANY, L.C	078	08S	08E	27-MAY-77	09	5	II	00	29-DEC-53	14-FEB-54	31-MAY-54		6660	17047000550000
0708	BAYOU DES LANCE	213775	SANTA FE FEE H SWD	012	01-OCT-91	5	05	0583	BIG JOE OPERATING COMPANY, IN	022	02N	06E	07-OCT-91	09	5	II	00	09-SEP-91	16-SEP-91		07-OCT-91	5250	17009205050000
0738	BAYOU FUNNY LOUIS	231210	JUSTISS SB SWD	001	24-AUG-05	5	30	4347	MUNOCO COMPANY	020	08N	02E	24-AUG-05	09	5	II	00	26-APR-05	02-MAY-05				17059252410000
0775	BAYOU GROSSE TETE	973097	DAVID BARROW JR ET AL SWD	001	25-APR-02	2	39	M165	MERRITT OPERATING, INC.	043	06S	09E	25-APR-02	09	5	II	00	11-DEC-01	13-MAR-02				17077205070000
0775	BAYOU GROSSE TETE	216785	DAVID B BARROW SWD	001	26-AUG-16	2	39	M317	MACK ENERGY CO.	054	06S	10E	08-MAY-03	09	5	II	00	22-APR-94	13-MAY-94	16-JUN-94	14-SEP-01	11600	17077205030000
0784	BAYOU HEBERT	974402	ISADORE DELCAMBRE ESTATE SWD	001	24-MAR-14	2	57	P203	PETROQUEST ENERGY, L.L.C.	018	14S	05E	24-MAR-14	09	5	II	00	28-JUN-13	12-OCT-13				17113881860000
0784	BAYOU HEBERT	974402	ISADORE DELCAMBRE ESTATE SWD	001	24-MAR-14	2	57	P203	PETROQUEST ENERGY, L.L.C.	018	14S	05E	24-MAR-14	09	5	II	00	28-JUN-13	12-OCT-13				17113881860000
0797	BAYOU HENRY	108471	A WILBERT L&S SWD	002	01-OCT-01	2	24	6928	OLEUM OPERATING COMPANY, L.C	002	09S	09E	03-APR-69	09	5	II	00	07-APR-65	17-APR-65	19-JUN-65	14-FEB-95	12340	17047011010000
0797	BAYOU HENRY	107388	WILBERT A SWD	002	01-APR-98	2	24	P158	PETRO-HUNT, L.L.C.	034	08S	09E	20-SEP-65	09	5	II	00	28-JAN-65	19-FEB-65	03-JUN-65	03-MAR-90	11900	17047010860000
0797	BAYOU HENRY	973840	A WILBERT SONS ETAL SWD	001	07-DEC-10	2	24	P158	PETRO-HUNT, L.L.C.	026	08S	09E	07-DEC-10	09	5	II	00	06-MAY-10	11-OCT-10				17047210900000
0823	BAYOU JEAN LA CROIX	973147	LATERRE CO. LTD SWD	001	30-APR-03	2	55	0683	BRAMMER ENGINEERING, INC.	038	19S	19E	30-APR-03	09	5	II	00	22-NOV-02	18-MAR-03				17109881050000
0823	BAYOU JEAN LA CROIX	973119	LL&E D SWD	001	17-DEC-02	2	55	1490	DESCO OIL COMPANY	032	19S	20E	17-DEC-02	09	5	II	00	14-AUG-02	26-OCT-02				17109881040000
0901	BAYOU LOUIS	115122	HENDRICKS SWD	001	01-APR-03	5	13	B253	BROOKWATER ENERGY SERVICES	018	09N	08E	04-JAN-68	09	5	II	00	17-MAY-66	18-JUN-66	11-JUL-66		4625	17025001330000
0901	BAYOU LOUIS	115689	HENDRICKS-STATE SWD	001	01-SEP-11	5	13	C359	C.T.R. OIL, INC.	018	09N	08E	23-AUG-73	09	5	II	00	29-JUN-66	01-AUG-66	22-AUG-66		4513	17025001340000
0914	BAYOU MALLET	971959	MARTHA GOSS SCANLAN ETAL SWD	001	01-JUN-89	2	01	2379	WILL HARISTY, JR.	013	07S	01E	13-MAY-89	09	5	II	00	29-AUG-88	25-FEB-89	13-MAY-89	13-MAY-89	1550	17001880560000
0914	BAYOU MALLET	213953	H G VAUTROT JR SWD	001	01-JUL-16	2	01	B388	BRITLIND OIL LLC	050	07S	01E	27-MAY-95	09	5	II	00	21-OCT-91	17-OCT-91	22-NOV-91	27-MAY-95	9215	17001205600000
0914	BAYOU MALLET	972935	HERMAN MIDDLEBROOKS ETUX SWD	001	11-JAN-11	2	01	H162	CHARLES HOLSTON, INC.	019	07S	02E	01-NOV-00	09	7	II	00	20-OCT-99	15-OCT-00			3000	17001880800000
0914	BAYOU MALLET	972935	HERMAN MIDDLEBROOKS ETUX SWD	001	11-JAN-11	2	01	H162	CHARLES HOLSTON, INC.	019	07S	02E	01-NOV-00	09	7	II	00	20-OCT-99	15-OCT-00			3000	17001880800000
0914	BAYOU MALLET	972935	HERMAN MIDDLEBROOKS ETUX SWD	001	11-JAN-11	2	01	H162	CHARLES HOLSTON, INC.	019	07S	02E	01-NOV-00	09	7	II	00	20-OCT-99	15-OCT-00			3000	17001880800000
0914	BAYOU MALLET	971723	LAVERGNE SWD	001	01-JAN-01	2	01	M259	MCGOWAN WORKING PARTNERS, I	051	07S	01E	17-NOV-86	09	5	II	00	17-SEP-86	17-SEP-86	17-NOV-86	04-FEB-87	5062	17001880510000
0914	BAYOU MALLET	971801	GEORGE R BRADLEY SWD	002	01-JAN-01	2	01	M259	MCGOWAN WORKING PARTNERS, I	051	07S	01E	10-JUL-90	09	5	II	00	03-APR-87	23-APR-87	06-MAY-87	10-JUL-90	2310	17001880540000
0914	BAYOU MALLET	972180	GEORGE R BRADLEY SWD	004	01-JAN-01	2	01	M259	MCGOWAN WORKING PARTNERS, I	051	07S	01E	11-AUG-90	09	5	II	00	25-MAY-90	27-JUN-90	11-AUG-90	11-AUG-90	2554	17001004330000
0914	BAYOU MALLET	970596	C RICHARD SWD	002	31-DEC-03	2	01	T041	TRACE OPERATORS, INC.	013	07S	01E	21-DEC-79	09	5	II	00	01-MAR-67	25-FEB-67	03-MAR-67	26-APR-82	3101	17001880100000
0914	BAYOU MALLET	971852	LAVERGNE SWD	002	01-DEC-96	2	01	T041	TRACE OPERATORS, INC.	051	07S	01E	21-OCT-87	09	5	II	00	23-SEP-87	25-SEP-87	21-OCT-87	21-OCT-87	2685	17001880550000
0927	BAYOU MALLET, SOUTH	138801	A LEONARDS HEIRS SWD	001	08-MAY-14	2	01	B319	BAHAM ENERGY SERVICES, LLC	029	07S	01E	08-MAY-14	09	5	II	00	07-JAN-72	27-JAN-72	05-APR-72	02-FEB-86	9518	17001203150000
0927	BAYOU MALLET, SOUTH	81614	JOHNSON HEIRS SWD	001	01-JAN-01	2	01	M259	MCGOWAN WORKING PARTNERS, I	025	07S	01E	01-JUL-74	09	5	II	00	06-OCT-60	11-OCT-60	03-NOV-60	01-JUL-74	8865	17001005160000
0927	BAYOU MALLET, SOUTH	139417	CHARLES GOSS ET AL SWD	001	01-JAN-01	2	01	M259	MCGOWAN WORKING PARTNERS, I	028	07S	01E	01-OCT-85	09	5	II	00	25-OCT-85	18-APR-72	09-MAY-72	01-OCT-85	4520	17001203260000
0927	BAYOU MALLET, SOUTH	143159	GOSS SWD	001	01-JAN-01	2	01	M259	MCGOWAN WORKING PARTNERS, I	027	07S	01E	01-FEB-79	09	5	II	00	01-AUG-73	08-AUG-73	17-AUG-73		9688	17001203930000
0927	BAYOU MALLET, SOUTH	216147	JOHNSON HEIRS SWD	002	01-JAN-01	2	01	M259	MCGOWAN WORKING PARTNERS, I	025	07S	01E	02-FEB-94	09	5	II	00	17-SEP-93	26-SEP-93		02-FEB-94	4650	17001219280000
0927	BAYOU MALLET, SOUTH	216148	JOHNSON HEIRS SWD	003	01-JAN-01	2	01	M259	MCGOWAN WORKING PARTNERS, I	025	07S	01E	27-SEP-00	09	5	II	00	17-SEP-93	14-OCT-93	28-JAN-94	28-JAN-94	4615	17001219290000
0927	BAYOU MALLET, SOUTH	970986	SOUTH BAYOU MALLET SWD	003	01-JAN-01	2	01	M259	MCGOWAN WORKING PARTNERS, I	027	07S	01E	11-AUG-82	09	5	II	00	29-JUN-82	28-JUL-82	11-AUG-82	17-AUG-97	4330	17001880370000
0927	BAYOU MALLET, SOUTH	970990	SOUTH BAYOU MALLET SWD	002	01-JAN-01	2	01	M259	MCGOWAN WORKING PARTNERS, I	027	07S	01E	11-MAY-79	09	5	II	00	11-MAY-79	10-MAY-79		10-MAR-93	4258	17001880380000
0927	BAYOU MALLET, SOUTH	972267	E BIEBER SWD	001	01-JAN-01	2	01	M259	MCGOWAN WORKING PARTNERS, I	027	07S	01E	01-DEC-90	09	5	II	00	28-NOV-90	15-NOV-90	01-DEC-90	04-JAN-96	9910	17001211950000
0927	BAYOU MALLET, SOUTH	972383	H BIEBER SWD	001	01-JAN-01	2	01	M259	MCGOWAN WORKING PARTNERS, I	027	07S	01E	20-NOV-92	09	5	II	00	06-OCT-92	11-OCT-92	20-NOV-92	20-NOV-92	5070	17001880660000
0927	BAYOU MALLET, SOUTH	973807	KURIOS SWD	001	01-MAR-15	2	01	M373	MAGNOLIA PRODUCTION COMPAN	025	07S	01E	25-MAY-10	09	5	II	00	15-MAR-10	13-APR-10			3262	17001880900000
0927	BAYOU MALLET, SOUTH	245124	LOEWER FAMILY LLC SWD	001	08-DEC-14	2	01	Z016	ZACHRY EXPLORATION, LLC	006	08S	01E	08-DEC-14	09	5	II	00	02-JUL-12	13-JUL-12	03-AUG-12			17001222530000
0940	BAYOU MIDDLE FORK	970466	RAMSEY SWD	002	01-SEP-16	6	14	W3440	WAGON WHEEL ARKLATEX, LLC	015	22N	05W	03-OCT-79	09	5	II	00	15-MAY-79	28-AUG-79	15-MAY-79		3454	17027880000000
0953	BAYOU PENCHANT	50539	LA TERRE CO A SWD	004	01-JAN-15	2	55	T029	TEXAS PETROLEUM INVESTMENT (	002	19S	13E	11-JUL-68	09	5	II	00	24-NOV-53	27-DEC-53	26-MAR-54	09-AUG-86	15990	17109007240000
0992	BAYOU PIGEON	972653	JEANERETTE L&S SWD	001	01-MAY-97	2	23	T029	TEXAS PETROLEUM INVESTMENT (	011	12S	10E	16-MAY-97	09	5	II	00	24-FEB-97	12-APR-97	16-MAY-97	16-MAY-97	2150	17045880380000
1096	BAYOU POSTILLION	67163	WILLIAMS INC SWD	001	01-JAN-13	2	23	S370	SHORELINE SOUTHEAST LLC	028	12S	11E	21-JAN-77	09	5	II	00	31-JUL-57	16-AUG-57	07-NOV-57		13000	17045002580000
1096	BAYOU POSTILLION	100499	SWD SYS 1	001	01-NOV-12	2	23	T029	TEXAS PETROLEUM INVESTMENT (	035	12S	11E	08-JAN-85	09	5	II	00	03-DEC-84	30-DEC-63	05-FEB-64	08-JAN-85	12000	17045011760000
1096	BAYOU POSTILLION	220544	J L HODGES ETAL SWD	003	06-JUN-13	2	23	T029	TEXAS PETROLEUM INVESTMENT (	035	12S	11E	06-JUN-13	09	5	II	00	13-MAY-97	15-MAY-97	22-SEP-97	01-FEB-05	12800	17045211050000
1161	BAYOU SALE	34542	SL 329 SMPL U1 SWD	001	01-AUG-11	2	51	E177	ENERGYQUEST II, LLC	011	17S	09E	16-MAY-93	09	5	II	00	25-NOV-47	17-DEC-47	23-JAN-48	12-FEB-94	10246	17101014200000
1161	BAYOU SALE	48453	ST MARY PARISH LAND CO SWD	022	01-AUG-11	2	51	E177	ENERGYQUEST II, LLC	017	16S	09E	28-MAY-98	09	5	II	00	09-APR-53	21-APR-53	04-JUL-53	28-MAY-98	10460	17101012940000
1161	BAYOU SALE	63004	SL 329 SMPL U1 SWD	019	01-AUG-11	2	51	E177	ENERGYQUEST II, LLC	011	17S	09E	03-OCT-01	09	5	II	00	10-SEP-56	06-OCT-56	01-NOV-56	13-DEC-99	10152	17101014230000
1161	BAYOU SALE	81201	ST MARY PARISH LAND CO SWD	026	01-AUG-11	2	51	E177	ENERGYQUEST II, LLC	003	17S	09E	17-NOV-89	09	5	II	00	09-SEP-60	25-SEP-60	06-NOV-60	22-MAR-96	9900	17101013760000



Louisiana Department of Natural Resources (DNR)

SONRIS/2000

Report run on: Feb 19, 2017 5:45 AM

SRCN4282J Produced Fluid Disposal Wells By Field

Field Id	Field Name	Well Serial Num	Well Name	Well Num	Effective Date	District Code	Parish Code	Org Id	Org Name	Section	Township	Well Range	Well Status Date	Well Status Code	Well Class Type Code	Class	Product Type Code	Permit Date	Spud Date	Original Comp Date	Last Recomp Date	Measured Depth	Api Num
1161	BAYOU SALE	129593	ST MARY PARISH LAND CO SWD	040	01-AUG-11	2	51	E177	ENERGYQUEST II, LLC	003	17S	09E	01-NOV-90	09	5	II	00	16-JUL-69	01-OCT-69	16-FEB-70	17-MAR-99	14330	17101202780000
1161	BAYOU SALE	974554	MARGARET WOOSTER D SWD	001	03-FEB-15	2	51	S370	SHORELINE SOUTHEAST LLC	14	16S	09E	03-FEB-15	09	5	II	00	25-JUL-14	29-DEC-14				17101880750000
1163	BAYOU SAN MIGUEL	150873	F S ANDERSON S SWD	003	01-JUL-97	6	43	M131	MIDLAND WORKOVER, INC.	028	09N	12W	22-MAR-76	09	5	II	00	22-DEC-75	20-DEC-75	05-MAR-76		2555	17085203060000
1174	BAYOU SEGNETTE	81654	CELOTEX SWD	002	01-OCT-90	2	26	H032	HILCORP ENERGY COMPANY	012	14S	23E	27-JAN-71	09	5	II	00	10-OCT-60	04-DEC-60	19-DEC-60		9303	17051001120000
1174	BAYOU SEGNETTE	81654	CELOTEX SWD	002	01-OCT-90	2	26	H032	HILCORP ENERGY COMPANY	012	14S	23E	27-JAN-71	09	5	II	00	10-OCT-60	04-DEC-60	19-DEC-60		9303	17051001120000
1174	BAYOU SEGNETTE	970024	FRANCIS SWD	001	01-MAR-96	2	26	H032	HILCORP ENERGY COMPANY	012	14S	23E	30-SEP-80	09	5	II	00	31-JUL-80	18-SEP-80	30-SEP-80	14-MAR-96	3740	17051880050000
1174	BAYOU SEGNETTE	970024	FRANCIS SWD	001	01-MAR-96	2	26	H032	HILCORP ENERGY COMPANY	012	14S	23E	30-SEP-80	09	5	II	00	31-JUL-80	18-SEP-80	30-SEP-80	14-MAR-96	3740	17051880050000
1200	BAYOU SORREL	220947	C E SCHWING ET AL SWD	003	01-JUL-14	2	24	H032	HILCORP ENERGY COMPANY	001	10S	11E	02-NOV-00	09	5	II	00	06-AUG-97	09-OCT-97			13500	17047210020000
1200	BAYOU SORREL	220947	C E SCHWING ET AL SWD	003	01-JUL-14	2	24	H032	HILCORP ENERGY COMPANY	001	10S	11E	02-NOV-00	09	5	II	00	06-AUG-97	09-OCT-97			13500	17047210020000
1200	BAYOU SORREL	222712	C E SCHWING ET AL SWD	004	01-JUL-14	2	24	H032	HILCORP ENERGY COMPANY	001	10S	11E	01-NOV-00	09	5	II	00	27-OCT-98	13-NOV-98			14156	17047210130000
1200	BAYOU SORREL	222712	C E SCHWING ET AL SWD	004	01-JUL-14	2	24	H032	HILCORP ENERGY COMPANY	001	10S	11E	01-NOV-00	09	5	II	00	27-OCT-98	13-NOV-98			14156	17047210130000
1265	BAYOU VILLARS	234093	SL 18964 SWD	001	01-MAY-10	2	26	M317	MACK ENERGY CO.	000	15S	23E	12-DEC-08	09	5	II	00	06-SEP-06	10-NOV-06				17051209790000
1304	BEACONS GULLY	101761	CHARLEY BOUTTE SWD	001	01-NOV-16	2	20	M373	MAGNOLIA PRODUCTION COMPAN	042	05S	01E	17-SEP-64	09	5	II	00	20-MAR-64	25-MAR-64	17-SEP-64	19-SEP-94	7750	17039006830000
1312	BEAR	973522	UNITED PUMP SWD	001	01-JUL-12	2	06	U047	URBAN OIL & GAS GROUP, LLC	028	06S	09W	12-DEC-07	09	5	II	00	10-AUG-07	23-SEP-07				17011880170000
1320	BEAR CREEK	970576	BRC PET RA GSA;BROWN WD	002	01-JAN-12	6	07	S421	SOUTHERN NATURAL GAS COMPAI	013	16N	06W	19-MAY-81	09	5	II	00	01-OCT-80	22-NOV-80	18-MAY-81		4050	17013880060000
1320	BEAR CREEK	970577	BRC PET RA GSA;SNG WD	001	01-JAN-12	6	07	S421	SOUTHERN NATURAL GAS COMPAI	013	16N	06W	18-MAY-81	09	5	II	00	01-OCT-80	09-FEB-81	18-MAY-81	18-FEB-88	4080	17013880070000
1336	BEAR HEAD CREEK, SOUTH	201127	SONAT MINERALS INC SWD	002	20-APR-16	2	06	E109	EXODUS ENERGY, INC.	024	06S	12W	20-APR-16	09	5	II	00	23-AUG-85	19-SEP-85	03-DEC-85	30-JAN-00	11710	17011207320000
1336	BEAR HEAD CREEK, SOUTH	203739	SONAT MINERALS INC SWD	003	01-FEB-99	2	06	E109	EXODUS ENERGY, INC.	023	06S	12W	15-MAY-94	09	5	II	00	25-MAR-86	12-MAY-86	01-AUG-86	27-APR-98	10840	17011207560000
1336	BEAR HEAD CREEK, SOUTH	970414	P A J LEEDY SWD	001	01-NOV-16	2	06	T3580	TEXEGY OPERATING COMPANY LL	021	06S	11W	07-APR-69	09	5	II	00	13-NOV-68	07-FEB-69	20-NOV-68	06-JAN-84	3710	17011880000000
1339	BEAVER DAM CREEK	207592	BEAVER DAM CREEK SWD	001	23-JAN-17	2	46	6142	J. P. VAN WAY	054	04S	04E	23-JAN-17	09	5	II	00	10-JUN-88	10-FEB-88	14-MAR-88	01-AUG-88	14900	17091200880000
1339	BEAVER DAM CREEK	210847	CAVENHAM FOREST INDUSTRIES SWD	004	01-DEC-16	2	46	6142	J. P. VAN WAY	033	04S	04E	18-FEB-03	09	5	II	00	27-OCT-89	29-NOV-89	20-JAN-90	05-OCT-94	14800	17091201030000
1339	BEAVER DAM CREEK	974378	WEYERHAEUSER 57 SWD	001	11-JUL-13	2	46	Y008	YUMA E & P COMPANY, INC.	057	04S	04E	11-JUL-13	09	5	II	00	21-MAR-13	26-MAY-13				17091880020000
1344	BECKWITH CREEK	234675	TEMPLE INLAND 7 SWD	001	01-NOV-15	2	10	F148	FIVE - JAB, INC.	007	08S	09W	01-MAY-15	09	5	II	00	08-DEC-06	14-FEB-07	10-APR-07			17019221320000
1352	BEE BRAKE	160019	CONN ET AL SWD	005	01-JAN-91	5	15	4347	MUNOCO COMPANY	019	04N	07E	28-AUG-86	09	5	II	00	01-AUG-86	21-SEP-78	15-JAN-79	28-AUG-86	6891	17029211860000
1360	BEE BRAKE, NORTH	116690	QUINN SWD	001	01-MAR-15	5	15	C034	C & F OIL COMPANY, INC.	005	04N	07E	01-MAR-80	09	5	II	00	31-AUG-66	03-SEP-66	10-SEP-66		6829	17029018120000
1392	BELL CITY, EAST	973473	RID-CAL LAND INC SWD	001	26-JUN-07	2	10	2679	HENRY PRODUCTION CO INC	035	10S	06W	26-JUN-07	09	5	II	00	05-APR-07	16-MAY-07				17019218430000
1392	BELL CITY, EAST	216967	SWEETLAKE LAND & OIL C SWD	009	13-MAY-15	2	10	6928	OLEUM OPERATING COMPANY, L.C	034	10S	06W	13-MAY-15	09	5	II	00	21-JUN-94	21-JUN-94	12-JUL-94	10-JUN-04	11000	17019213430000
1392	BELL CITY, EAST	975075	BERTHA D MORGAN SWD	003	07-FEB-17	2	10	F148	FIVE - JAB, INC.	002	11S	06W	07-FEB-17	09	5	II	00	10-NOV-16	22-NOV-16			5076	17019882010000
1400	BELL CITY, SOUTH	195128	ST ROMAIN SWD	002	17-MAY-12	2	10	T142	TOCE ENERGY, L.L.C.	007	11S	06W	17-MAY-12	09	5	II	00	25-SEP-84	16-OCT-84		01-AUG-98	14800	17019213510000
1424	BELLE ISLE, SOUTHWEST	974277	SL 18350 SWD	001	30-JAN-13	2	51	W168	WHITE OAK OPERATING CO, LLC	000	18S	10E	30-JAN-13	09	5	II	00	07-SEP-12	13-DEC-12				17101880740000
1432	BELLEVUE	39955	SNYDER SWD	001	01-DEC-76	6	08	0492	BAYOU STATE OIL CORPORATION	022	19N	11W	07-JUL-75	09	5	II	00	06-JAN-50	25-FEB-50	10-MAR-50		936	17015011840000
1432	BELLEVUE	170041	WEAVER SWD	001	01-NOV-81	6	08	0492	BAYOU STATE OIL CORPORATION	014	19N	11W	04-SEP-80	09	5	II	00	25-JUL-80	31-JUL-80			653	17015214850000
1432	BELLEVUE	186566	WEATHERBEE SWD	003	01-OCT-83	6	08	0492	BAYOU STATE OIL CORPORATION	014	19N	11W	16-JAN-84	09	5	II	00	05-JUL-83	02-AUG-83	19-JUL-83	16-JAN-84	580	17015219650000
1432	BELLEVUE	214443	LARKIN SWD	001	01-JAN-93	6	08	0492	BAYOU STATE OIL CORPORATION	014	19N	11W	20-JAN-93	09	5	II	00	06-APR-92	07-MAY-92		20-JAN-93	555	17015226380000
1432	BELLEVUE	971204	WEATHERBEE SWD	002	01-JUN-84	6	08	0492	BAYOU STATE OIL CORPORATION	014	19N	11W	10-JUN-84	09	5	II	00	04-OCT-83	29-AUG-83	10-JUN-84	10-JUN-84	610	17015880380000
1432	BELLEVUE	973205	WEAVER R SWD	001	15-JAN-04	6	08	0492	BAYOU STATE OIL CORPORATION	014	19N	11W	15-JAN-04	09	5	II	00	14-AUG-03	22-OCT-03				17015880920000
1432	BELLEVUE	973207	WEAVER R SWD	002	15-JAN-04	6	08	0492	BAYOU STATE OIL CORPORATION	014	19N	11W	15-JAN-04	09	5	II	00	27-AUG-03	14-OCT-03				17015880930000
1432	BELLEVUE	246942	NORFLEET SWD	001	23-JUN-14	6	08	D235	DAVID ENERGY CORPORATION	016	19N	11W	23-JUN-14	09	5	II	00	05-SEP-13	10-OCT-13				17015249160000
1432	BELLEVUE	970726	BODCAU FEE B SWD	004	01-SEP-12	6	08	E205	EXCEL ROYALTY COMPANY, LLC	015	19N	11W	01-OCT-80	09	5	II	00	22-JAN-81	01-DEC-78	01-OCT-80		660	17015880160000
1432	BELLEVUE	53356	LODWICK LUMBER COMPANY B SWD	008	01-JUN-12	6	08	T279	SAMMY D. THRASH, LLC	024	19N	11W	26-FEB-87	09	5	II	00	03-FEB-87	13-AUG-54	16-AUG-54	26-FEB-87	1490	17015011010000
1432	BELLEVUE	973691	MCCOMMON 27 SWD	037	06-NOV-14	6	08	T284	TEXEX PETROLEUM CORPORATIO	027	19N	11W	21-JAN-10	09	5	II	00	02-JUN-09	14-SEP-09				17015881250000
1440	BENSON	177556	SEBASTIAN SWD	003	01-JUL-08	6	16	5433	BOB SIBLEY	012	10N	13W	29-JUL-99	09	5	II	00	22-SEP-81	28-SEP-81			7580	17031215300000
1448	BENTON	217589	ROOS ETAL SWD	002	01-JAN-16	6	08	E1240	EMPRESA ENERGY IV, LLC	019	20N	12W	05-OCT-95	09	5	II	00	03-JAN-95	05-JAN-95		05-OCT-95	2995	17015227520000
1464	BETHANY LONGSTREET	233525	SPRING RIDGE 13 SWD	001	26-JUN-14	6	09	C441	CHESAPEAKE OPERATING, L.L.C.	013	15N	16W	27-APR-09	09	5	II	00	01-JUN-06	06-JUL-06				17017340230000
1464	BETHANY LONGSTREET	237877	G B MCFARLAND SWD	001	26-DEC-12	6	09	S405	SND OPERATING, LLC	003	14N	16W	26-DEC-12	09	5	II	00	10-JUN-08	18-JUN-08	27-JUL-08			17017345350000
1464	BETHANY LONGSTREET	974970	JCB SWD	001	30-JUN-16	6	16	S430	SOUTHERN WATER DISPOSAL, LLC	025	13N	16W	30-JUN-16	09	7	II	00	03-FEB-16	07-MAR-16			5700	17031880560000
1464	BETHANY LONGSTREET	974970	JCB SWD	001	30-JUN-16	6	16	S430	SOUTHERN WATER DISPOSAL, LLC	025	13N	16W	30-JUN-16	09	7	II	00	03-FEB-16	07-MAR-16			5700	17031880560000
1480	BIG BAYOU PIGEON	970820	E H PETERMAN SWD	001	01-APR-97	2	23	T029	TEXAS PETROLEUM INVESTMENT (	030	12S	11E	06-MAR-67	09	5	II	00	09-NOV-66	27-FEB-67	06-MAR-67	20-APR-97	1550	17045880090000
1483	BIG BRANCH	228466	PLACID FEE BB 28-10 SWD	001	19-FEB-04	5	30	4347	MUNOCO COMPANY	028	08N	02E	19-FEB-04	09	5	II	00	31-JUL-03	18-SEP-03				17059251430000
1488	BIG CREEK	31601	BIG CREEK SWD	002	01-AUG-16	5	42	2191	DELTA EXPL.& DEVELOPMENT COF	006	16N	08E	05-AUG-70	09	5	II	00	30-MAR-46	14-APR-46	29-APR-46	26-APR-83	3179	17083005930000
1488	BIG CREEK	33960	BIG CREEK SWD	001	01-AUG-16	5	42	2191	DELTA EXPL.& DEVELOPMENT COF	006	16N	08E	10-AUG-70	09	5	II	00	27-AUG-47	03-SEP-47	20-SEP-47		2879	17083006040000

Field Id	Field Name	Well Serial Num	Well Name	Well Num	Effective Date	District Code	Parish Code	Org Id	Org Name	Section	Township	Well Range	Well Status Date	Well Status Code	Well Class Type Code	Class	Product Type Code	Permit Date	Spud Date	Original Comp Date	Last Recomp Date	Measured Depth	Api Num
1488	BIG CREEK	31712	MYRTLE HUBBARD SWD	004	01-OCT-15	5	42	4063	NEILCO	034	17N	08E	26-SEP-78	09	5	II	00	30-APR-46	18-JUN-46	25-JUN-46		3127	17083002910000
1488	BIG CREEK	970847	VINEYARD B SWD	001	01-APR-11	5	42	T240	TRADESTAR ENERGY, INC.	002	16N	07E	01-APR-11	09	5	II	00	11-JAN-82	30-OCT-81	31-OCT-81		1470	17083880020000
1488	BIG CREEK	175437	PARKER SWD	001	01-MAR-15	5	42	W1200	WOMACK PRODUCTION	004	16N	08E	20-MAR-12	09	5	II	00	21-MAY-81	22-MAY-81	04-JUL-81		3102	17083205240000
1504	BIG ISLAND	170845	FLOYD SWD	001	28-SEP-10	5	40	R181	RABB CONTRACTING COMPANY, L.	002	04N	03E	20-JAN-06	09	5	II	00	02-SEP-80	10-SEP-80	20-OCT-80	28-OCT-83	5518	17079202870000
1512	BIG ISLAND, NORTH	96973	EOTA SWD	001	01-MAY-05	5	40	6978	VISION NATURAL RES-LA, LLC	011	05N	03E	15-JUL-81	09	5	II	00	25-JUN-63	29-JUN-63	17-JAN-64		5810	17079001580000
1512	BIG ISLAND, NORTH	98852	EOTA SWD	001	24-MAY-13	5	40	C431	CROSSROADS ENERGY DEVELOPM	024	05N	03E	17-MAY-78	09	5	II	00	27-SEP-63	30-SEP-63	17-MAY-78	18-JUL-97	5800	17079002510000
1512	BIG ISLAND, NORTH	105129	HUMBLE TENSAS DELTA SWD	F-47	15-JAN-16	5	30	C431	CROSSROADS ENERGY DEVELOPM	025	05N	03E	07-JUN-67	09	5	II	00	15-SEP-64	22-SEP-64			6006	17059028510000
1512	BIG ISLAND, NORTH	247261	EOTA SWD	014	07-JUL-14	5	40	C431	CROSSROADS ENERGY DEVELOPM	027	05N	03E	07-JUL-14	09	5	II	00	13-NOV-13	18-NOV-13				17079205420000
1512	BIG ISLAND, NORTH	971048	BEARD FEE SWD	001	01-JAN-01	5	40	M259	MCGOWAN WORKING PARTNERS, I	026	05N	03E	18-JUL-83	09	5	II	00	29-OCT-82	06-NOV-82	18-JUL-83		3510	17079880030000
1560	BIVENS	973320	TOTAL FEE SWD	001	03-MAR-06	2	06	M038	MARQUEE CORPORATION	007	05S	11W	03-MAR-06	09	5	II	00	14-JUL-05	23-JAN-06				17011006030000
1568	BIVENS, NORTH	186489	BOISE SOUTHERN SWD	001	01-MAR-95	2	06	6852	INDIAN EXPLORATION, INC.	006	05S	11W	09-AUG-83	09	5	II	00	30-JUN-83	10-JUL-83	26-JUL-83	09-AUG-83	7250	17011205830000
1568	BIVENS, NORTH	132831	RICE-LAND LUMBER SWD	004	08-MAY-02	2	06	M038	MARQUEE CORPORATION	031	04S	11W	08-MAY-02	09	5	II	00	20-APR-70	24-APR-70	26-MAY-70		9600	17011200990000
1568	BIVENS, NORTH	146314	RICELAND LUMBER CO SWD	007	01-APR-99	2	06	M038	MARQUEE CORPORATION	031	04S	11W	21-JUN-81	09	5	II	00	06-AUG-74	22-AUG-74	14-SEP-74	16-AUG-94	9650	17011201940000
1584	BLACK BAY	973734	SL 195 QQ SWD	004	10-SEP-10	2	38	H172	HELIS OIL & GAS COMPANY, LLC	000	000	000	10-SEP-10	09	5	II	00	06-OCT-09	20-JUN-10				17075883090000
1584	BLACK BAY	973734	SL 195 QQ SWD	004	10-SEP-10	2	38	H172	HELIS OIL & GAS COMPANY, L.L.C.	000	000	000	10-SEP-10	09	5	II	00	06-OCT-09	20-JUN-10				17075883090000
1584	BLACK BAY	973982	SL 195 QQ SWD	005	09-SEP-11	2	38	H172	HELIS OIL & GAS COMPANY, LLC	000	000	000	09-SEP-11	09	5	II	00	17-MAR-11	27-JUL-11				17075883100000
1584	BLACK BAY	973982	SL 195 QQ SWD	005	09-SEP-11	2	38	H172	HELIS OIL & GAS COMPANY, L.L.C.	000	000	000	09-SEP-11	09	5	II	00	17-MAR-11	27-JUL-11				17075883100000
1584	BLACK BAY	974396	SL 195 QQ SWD	6	11-OCT-13	2	38	H172	HELIS OIL & GAS COMPANY, L.L.C.	000	000	000	11-OCT-13	09	5	II	00	13-JUN-13	30-JUL-13				17075883120000
1584	BLACK BAY	974396	SL 195 QQ SWD	6	11-OCT-13	2	38	H172	HELIS OIL & GAS COMPANY, LLC	000	000	000	11-OCT-13	09	5	II	00	13-JUN-13	30-JUL-13				17075883120000
1584	BLACK BAY	974397	SL 195 QQ SWD	007	11-OCT-13	2	38	H172	HELIS OIL & GAS COMPANY, L.L.C.	000	000	000	11-OCT-13	09	5	II	00	13-JUN-13	07-AUG-13				17075883130000
1584	BLACK BAY	974397	SL 195 QQ SWD	007	11-OCT-13	2	38	H172	HELIS OIL & GAS COMPANY, LLC	000	000	000	11-OCT-13	09	5	II	00	13-JUN-13	07-AUG-13				17075883130000
1624	BLACK BAYOU	228369	BONNE TERRE EXPL CO LLC 8 SWD	001	01-NOV-13	2	12	6928	OLEUM OPERATING COMPANY, L.C	008	12S	12W	17-NOV-04	09	5	II	00	02-JUL-03	27-JUL-03				17023228770000
1624	BLACK BAYOU	112061	J B WATKINS SWD	129	01-APR-16	2	12	R249	ROBERTSON ENERGY, LLC	008	12S	12W	17-SEP-90	09	5	II	00	15-OCT-65	04-NOV-65	19-NOV-65	27-APR-95	3550	17023024000000
1624	BLACK BAYOU	123322	J B WATKINS SWD	137	01-APR-16	2	12	R249	ROBERTSON ENERGY, LLC	008	12S	12W	27-SEP-90	09	5	II	00	07-FEB-68	11-FEB-68	07-APR-68	19-FEB-91	5777	17023201680000
1632	BLACK BAYOU, SOUTH	129413	GULF LAND E SWD	002	11-MAY-11	2	12	6928	OLEUM OPERATING COMPANY, L.C	036	12S	12W	25-APR-88	09	5	II	00	01-MAR-88	19-JUL-69	01-SEP-69	12-MAR-91	10800	17023203590000
1636	BLACK BRANCH	204060	RICELAND LUMBER COMPANY SWD	001	01-OCT-11	2	06	J092	JENNINGS HOLDINGS, LLC	028	04S	11W	21-FEB-87	09	5	II	00	28-JAN-87	16-JUN-86		04-JUN-94	9204	17011207650000
1638	BLACK CREEK	974847	BODCAW 30-11 SWD	002	11-SEP-15	5	22	A241	ARCADIA OPERATING, LLC	030	08N	02W	11-SEP-15	09	5	II	00	07-AUG-15	07-AUG-15				17043880160000
1638	BLACK CREEK	217665	INTERNATIONAL PAPER CO SWD	002	01-NOV-06	5	22	S041	SUNLAND PRODUCTION CO., INC.	001	07N	03W	22-SEP-05	09	5	II	00	09-FEB-95	24-FEB-95	24-MAR-95		4710	17043204910000
1638	BLACK CREEK	972601	INTERNATIONAL PAPER CO SWD	001	01-NOV-06	5	22	S041	SUNLAND PRODUCTION CO., INC.	001	07N	03W	14-MAY-96	09	5	II	00	05-MAR-96	26-MAR-96	14-MAY-96	14-MAY-96	1600	17043880080000
1638	BLACK CREEK	974257	GENTRY SWD	001	12-MAR-13	5	22	S041	SUNLAND PRODUCTION CO., INC.	007	7N	2W	12-MAR-13	09	5	II	00	05-JUL-12	06-SEP-12			4400	17043880120000
1640	BLACK HAWK	187698	PEABODY LBM SWD	005	06-AUG-15	5	15	R181	RABB CONTRACTING COMPANY, L.	055	02N	08E	14-NOV-83	09	5	II	00	09-SEP-83	12-SEP-83	14-NOV-83	07-AUG-92	8312	17029221070000
1640	BLACK HAWK	192704	PEABODY SWD	004	01-APR-06	5	15	R181	RABB CONTRACTING COMPANY, L.	041	02N	08E	03-APR-02	09	5	II	00	20-JUN-84	22-JUN-84		18-JUN-92	8310	17029222560000
1640	BLACK HAWK	214315	PEABODY SWD	001	06-AUG-15	5	15	R181	RABB CONTRACTING COMPANY, L.	000	02N	08E	20-SEP-06	09	5	II	00	19-FEB-92	21-FEB-92		10-SEP-92	8746	17029228580000
1640	BLACK HAWK	160432	PEABODY SWD	001	08-DEC-10	5	15	S229	SANCHEZ OIL & GAS CORPORATIO	044	02N	08E	16-SEP-79	09	5	II	00	07-AUG-78	21-AUG-78	29-AUG-78	16-JAN-98	8228	17029212700000
1640	BLACK HAWK	161165	PEABODY SWD	002	06-DEC-13	5	15	S229	SANCHEZ OIL & GAS CORPORATIO	044	02N	08E	06-DEC-13	09	5	II	00	26-SEP-78	02-DEC-78	02-JAN-79		6340	17029212840000
1648	BLACK LAKE	231675	PURE RESOURCES 8 SWD	002	13-APR-06	6	35	2031	C. H. C. GERARD	008	11N	06W	13-APR-06	09	5	II	00	07-JUL-05	02-JUL-05				17069000760000
1648	BLACK LAKE	108094	MARTIN TIMBER SWD	002	26-JUN-14	6	35	C441	CHESAPEAKE OPERATING, L.L.C.	035	11N	06W	18-OCT-78	09	5	II	00	15-MAR-65	24-APR-65	06-AUG-65	11-JUL-82	8285	17069001410000
1648	BLACK LAKE	119035	KAFFIE SWD	001	26-JUN-14	6	35	C441	CHESAPEAKE OPERATING, L.L.C.	026	11N	06W	08-APR-82	09	5	II	00	03-MAR-67	13-MAR-67	05-APR-67	13-JUL-82	8269	17069001290000
1648	BLACK LAKE	970518	EDENBORN SWD	002	26-JUN-14	6	35	C441	CHESAPEAKE OPERATING, L.L.C.	014	11N	06W	18-JAN-80	09	5	II	00	15-OCT-79	16-DEC-79	15-OCT-79		1838	17069880010000
1648	BLACK LAKE	971395	YOUNG SWD	001	26-JUN-14	6	35	C441	CHESAPEAKE OPERATING, L.L.C.	014	11N	06W	05-JUL-85	09	5	II	00	27-NOV-84	20-APR-85	05-JUL-85	18-MAR-86	3648	17069880020000
1698	BLUE LICK CREEK	185199	MANVILLE SWD	G-3	28-SEP-10	5	22	3242	KING DRILLING CO	007	08N	03W	14-OCT-83	09	5	II	00	08-MAR-83	13-MAR-83	31-AUG-83		3340	17043203060000
1698	BLUE LICK CREEK	222122	MANVILLE G SWD	005	23-NOV-09	5	22	3242	KING DRILLING CO	007	08N	03W	23-NOV-09	09	5	II	00	21-MAY-98	09-JUN-98	11-JUN-98	03-DEC-04	3326	17043205400000
1704	BOGGY BAYOU	105355	CALVERT SWD	004	01-OCT-02	5	15	B252	BAYOU RESOURCES, LLC	025	07N	07E	17-MAR-88	09	5	II	00	01-FEB-88	25-SEP-64	10-OCT-64	17-MAR-88	5429	17029003210000
1704	BOGGY BAYOU	107536	CALVERT SWD	006	01-OCT-02	5	15	B252	BAYOU RESOURCES, LLC	025	07N	07E	13-JUN-01	09	5	II	00	08-FEB-65	09-FEB-65	18-FEB-65		5300	17029003220000
1748	BONESET CREEK	973552	ARCENEAUX SWD	001	09-SEP-08	2	06	B288	BRIDWELL OIL MANAGEMENT, LLC	008	03S	08W	09-SEP-08	09	5	II	00	27-FEB-08	19-JUL-08				17011880180000
1752	BONNET-CARRE	68793	J O MONTEGUT SWD	001	01-JAN-01	2	48	M259	MCGOWAN WORKING PARTNERS, I	063	11S	07E	28-JUN-74	09	5	II	00	06-DEC-57	21-DEC-57	08-FEB-58	08-MAY-84	11347	17095000330000
1752	BONNET-CARRE	69641	C MADERE SWD	001	01-JAN-01	2	48	M259	MCGOWAN WORKING PARTNERS, I	064	11S	07E	18-JUN-86	09	5	II	00	06-JUN-86	27-FEB-58	23-MAR-58	17-MAR-90	9535	17095000340000
1752	BONNET-CARRE	972386	A L MARINO ET AL SWD	001	01-JAN-01	2	48	M259	MCGOWAN WORKING PARTNERS, I	064	11S	07E	25-NOV-92	09	5	II	00	21-OCT-92	13-JUN-92	25-NOV-92	25-NOV-92	1665	17095880090000
1752	BONNET-CARRE	972387	J O MONTEGUT ET AL SWD	002	01-JAN-01	2	48	M259	MCGOWAN WORKING PARTNERS, I	063	11S	07E	15-JUN-93	09	5	II	00	21-OCT-92	28-MAY-93	15-JUN-93	15-JUN-93	1658	17095880100000
1768	BOSCO	17459	P O HERNANDEZ SWD	005	15-APR-15	2	01	C1360	CLEARLY PETROLEUM, LLC	034	08S	03E	12-MAR-87	09	5	II	00	06-MAR-87	24-MAY-35	17-JUN-35	01-MAY-98	8901	17001006530000
1768	BOSCO	17465	U T ISERINGHAUSEN SWD	004	15-APR-15	2	49	C1360	CLEARLY PETROLEUM, LLC	035	08S	03E	14-JAN-85	09	5	II	00	13-DEC-34	15-MAR-35	25-APR-35	14-JAN-85	8687	17097011110000



Louisiana Department of Natural Resources (DNR)

SONRIS/2000

Report run on: Feb 19, 2017 5:45 AM

SRCN4282J Produced Fluid Disposal Wells By Field

Field Id	Field Name	Well Serial Num	Well Name	Well Num	Effective Date	District Code	Parish Code	Org Id	Org Name	Section	Township	Well Range	Well Status Date	Well Status Code	Well Class Type Code	Class	Product Type Code	Permit Date	Spud Date	Original Comp Date	Last Recomp Date	Measured Depth	Api Num
1768	BOSCO	971068	P O HERNANDEZ SWD	001	15-APR-15	2	01	C1360	CLEARLY PETROLEUM, LLC	034	08S	03E	06-MAR-83	09	5	II	00	14-JAN-83	26-FEB-83	06-MAR-83	09-JAN-92	3700	17001880390000
1768	BOSCO	972136	W V LARCADE SWD	001	15-APR-15	2	49	C1360	CLEARLY PETROLEUM, LLC	035	08S	03E	10-APR-90	09	5	II	00	02-FEB-90	04-APR-90	10-APR-90	10-APR-90	3300	17097880510000
1800	BOUGERE, NORTH	210726	PEABODY NBF SWD	001	09-JUN-16	5	15	P3420	PROVIDENCE CONTRACTING COMI	038	04N	09E	14-NOV-06	09	5	II	00	09-OCT-89	14-OCT-89	31-OCT-89	16-SEP-02	7210	17029227060000
1832	BOUTTE	72239	LYDIA B SIMONEAUX ET AL SWD	014	01-NOV-13	2	45	W137	WAGNER OIL COMPANY	019	14S	21E	15-JAN-98	09	5	II	00	02-OCT-58	30-OCT-58	23-JAN-59	31-JUL-98	12240	17089002130000
1832	BOUTTE	972437	LYDIA B SIMONEAUX ET AL SWD	004	01-NOV-13	2	45	W137	WAGNER OIL COMPANY	020	14S	21E	27-MAY-93	09	5	II	00	17-MAY-93	14-MAY-93	27-MAY-93	27-AUG-93	11500	17089002210000
1841	BRABSTON, NORTH	971349	I H YAKEY ET AL NB SWD	002-A	08-DEC-10	5	15	S229	SANCHEZ OIL & GAS CORPORATIO	025	04N	08E	06-OCT-84	09	5	II	00	13-SEP-84	28-SEP-84	06-OCT-84	02-JUL-86	4421	17029880230000
1843	BRACKY BRANCH	232487	KENWOOD 20 SWD	001	13-FEB-12	6	41	B300	BSI OPERATING, LLC	020	13N	10W	13-FEB-12	09	5	II	00	29-NOV-05	15-DEC-05	23-OCT-06			17081208560000
1843	BRACKY BRANCH	202586	HELEN M PRICE SWD	001	01-JAN-97	6	41	D098	DZURIK INTERESTS, INC.	014	13N	10W	06-JAN-97	09	5	II	00	05-DEC-85	28-DEC-85		06-JAN-97	3900	17081206460000
1880	BRETON SOUND BLOCK 18	223530	SL 16441 SWD	1	11-JUL-08	2	38	L074	LOBO OPERATING, INC.	000	000	000	06-MAR-01	09	5	II	00	23-SEP-99	20-NOV-99	17-MAY-00			17726204880000
1888	BRETON SOUND BLOCK 20	219162	SL 1998 SWD	002	01-JUL-10	2	38	T029	TEXAS PETROLEUM INVESTMENT (	000	000	000	06-NOV-96	09	5	II	00	29-MAY-96	21-JUL-96		15-JAN-98	7520	17726204630000
1888	BRETON SOUND BLOCK 20	972557	SL 1998 SWD	001	01-JUL-10	2	38	T029	TEXAS PETROLEUM INVESTMENT (	000	000	000	05-JUN-95	09	5	II	00	22-MAR-95	05-APR-95	05-JUN-95	08-JUN-97	4530	17726880000000
1888	BRETON SOUND BLOCK 20	974572	SL 1998 SWD	004	16-SEP-15	2	38	T029	TEXAS PETROLEUM INVESTMENT (	000	000	000	16-SEP-15	09	5	II	00	21-AUG-14	03-AUG-15				17075883160000
1888	BRETON SOUND BLOCK 20	974849	SL 1998 SWD	005	06-OCT-15	2	38	T029	TEXAS PETROLEUM INVESTMENT (	000	000	000	06-OCT-15	09	5	II	00	13-AUG-15	30-AUG-15				17075883210000
1888	BRETON SOUND BLOCK 20	178198	SL 8191 SWD	003	01-NOV-15	2	38	W168	WHITE OAK OPERATING CO, LLC	000	000	000	29-MAY-94	09	5	II	00	23-OCT-81	08-NOV-81	16-DEC-81	28-MAY-97	10561	17726202600000
1904	BRETON SOUND BLOCK 32	127663	SL 1227 SWD	N001D	11-JUL-08	2	38	L074	LOBO OPERATING, INC.	000	000	000	19-OCT-93	09	5	II	00	30-JAN-69	15-JAN-69	27-JAN-69	19-OCT-93	6533	17726003080000
1904	BRETON SOUND BLOCK 32	192455	SL 1227 SWD	004	11-JUL-08	2	38	L074	LOBO OPERATING, INC.	000	000	000	11-SEP-01	09	5	II	00	08-JUN-84	17-JUL-84	29-JUL-84	21-MAY-86	6000	17726203350000
1904	BRETON SOUND BLOCK 32	214282	SL 1227 SWD	008	17-APR-12	2	38	L074	LOBO OPERATING, INC.	000	000	000	17-APR-12	09	5	II	00	07-FEB-92	17-FEB-92	26-FEB-92	26-FEB-92	6000	17726204220000
1904	BRETON SOUND BLOCK 32	125377	SL 4708 SWD	004	12-JUN-12	2	38	S410	S2 ENERGY OPERATING LLC	000	000	000	24-NOV-98	09	5	II	00	31-JUL-68	20-AUG-68	12-DEC-68	24-NOV-98	8016	17725201450000
1948	BRICK YARD LAKE	246599	SMITH ETAL SWD	004	29-OCT-13	5	13	C359	C.T.R. OIL, INC.	030	08N	07E	29-OCT-13	09	5	II	00	24-JUN-13	08-AUG-13				17025218500000
1960	BROUSSARD	234294	CARLOS BROUSSARD HEIRS SWD	001	29-JUN-10	2	28	R105	ROYAL PRODUCTION COMPANY, IN	047	10S	05E	29-JUN-10	09	5	II	00	06-OCT-06	20-OCT-06				17055205290000
1960	BROUSSARD	234294	CARLOS BROUSSARD HEIRS SWD	001	29-JUN-10	2	28	R105	ROYAL PRODUCTION COMPANY, IN	047	10S	05E	29-JUN-10	09	5	II	00	06-OCT-06	20-OCT-06				17055205290000
1960	BROUSSARD	210864	BILLEAUD SUGAR FACTORY SWD	001	01-JAN-08	2	50	T029	TEXAS PETROLEUM INVESTMENT (	078	10S	06E	02-FEB-91	09	5	II	00	27-OCT-89	05-DEC-89		02-FEB-91	14745	17099213650000
1960	BROUSSARD	974155	HAMILTON PLANTATION CORP SWD	001	11-MAY-12	2	28	W168	WHITE OAK OPERATING CO, LLC	013	10S	04E	11-MAY-12	09	5	II	00	31-JAN-12	30-MAR-12			4232	17055880620000
1992	BRYCELAND	973109	BEAR CREEK SWD	001	15-DEC-08	6	07	B320	BEAR CREEK SERVICES, LLC	014	17N	06W	13-MAY-03	09	7	II	00	02-APR-02	04-AUG-02				17013880210000
1992	BRYCELAND	973109	BEAR CREEK SWD	001	15-DEC-08	6	07	B320	BEAR CREEK SERVICES, LLC	014	17N	06W	13-MAY-03	09	7	II	00	02-APR-02	04-AUG-02				17013880210000
1992	BRYCELAND	973805	BEAR CREEK SWD	002	10-MAY-11	6	07	B320	BEAR CREEK SERVICES, LLC	014	17N	06W	10-MAY-11	09	7	II	00	11-MAR-10	27-JAN-11				17013880700000
1992	BRYCELAND	973805	BEAR CREEK SWD	002	10-MAY-11	6	07	B320	BEAR CREEK SERVICES, LLC	014	17N	06W	10-MAY-11	09	7	II	00	11-MAR-10	27-JAN-11				17013880700000
2000	BRYCELAND, WEST	228744	COLLINSWORTH ETAL 28 SWD	001	13-JAN-15	6	07	W214	WILDHORSE RESOURCES MANAGE	028	17N	06W	13-JAN-15	09	5	II	00	14-OCT-03	11-DEC-03	29-JAN-04			17013214000000
2000	BRYCELAND, WEST	228744	COLLINSWORTH ETAL 28 SWD	001	13-JAN-15	6	07	W214	WILDHORSE RESOURCES MANAGE	028	17N	06W	13-JAN-15	09	5	II	00	14-OCT-03	11-DEC-03	29-JAN-04			17013214000000
2032	BUCKHORN	86659	FISHER I SWD	002	01-DEC-98	5	54	6913	VERONA ENERGY, INC.	011	12N	11E	08-SEP-94	09	5	II	00	18-SEP-61	04-OCT-61	20-NOV-61	08-SEP-94	9000	17107001970000
2032	BUCKHORN	90364	ANDERSON E SWD	D-1	01-SEP-00	5	54	6913	VERONA ENERGY, INC.	024	12N	11E	02-JUN-76	09	5	II	00	24-MAY-62	23-AUG-62	23-SEP-62	02-JUN-76	8851	17107002380000
2032	BUCKHORN	91021	FISHER LBR CO I SWD	012	23-JAN-09	5	54	M318	MARLIN RESOURCES, L.L.C.	014	12N	11E	23-JAN-09	09	5	II	00	03-JUL-62	30-AUG-62	21-SEP-62		8900	17107002200000
2032	BUCKHORN	974326	PANOLA 35 SWD	001	08-APR-13	5	54	M318	MARLIN RESOURCES, L.L.C.	035	12N	11E	08-APR-13	09	5	II	00	07-DEC-12	04-MAR-13				17107003250000
2075	BULGER CREEK	210424	MANVILLE 952 SWD	001	26-MAY-09	6	64	J074	JSB, LLC	011	09N	04W	26-MAY-09	09	5	II	00	10-AUG-89	24-AUG-89	24-OCT-89		2350	17127220070000
2075	BULGER CREEK	213632	KMI SWD	003	20-MAR-00	6	64	J074	JSB, LLC	014	09N	04W	14-NOV-91	09	5	II	00	01-AUG-91	30-AUG-91		14-NOV-91	2990	17127220760000
2088	BULLY CAMP	128265	BULLY CAMP SWD	001	01-MAY-16	2	29	B346	BADGER ENERGY LLC	055	18S	21E	01-FEB-91	09	5	II	00	28-MAR-69	29-MAR-69	11-MAY-69	20-JUL-98	11676	17057204110000
2088	BULLY CAMP	132840	DELTA SEC CO INC SWD	110	01-JUN-16	2	29	R1220	RED ROCK ENERGY GROUP INC	036	18S	20E	05-JAN-91	09	5	II	00	20-APR-70	20-APR-70	02-JUL-70	05-JAN-91	6350	17057205780000
2096	BUNCHY CREEK	973953	W S KINGREY ET AL SWD	001	01-MAY-15	2	02	D1540	DRIVE ENERGY INC.	021	06S	06W	19-APR-11	09	5	II	00	11-FEB-11	04-MAR-11				17003880100000
2116	BURR FERRY, NORTH	218697	SONAT MINERALS 1 SWD	003	01-NOV-16	6	58	T3580	TEXEGY OPERATING COMPANY LL	001	01S	11W	21-FEB-96	09	5	II	00	22-JAN-96	23-JAN-96	21-FEB-96		5150	17115200820000
2117	BURR FERRY, SOUTH	220174	SONAT MINERALS A21 SWD	001	01-NOV-16	2	58	T3580	TEXEGY OPERATING COMPANY LL	021	01S	10W	04-MAR-97	09	5	II	00	07-FEB-97	22-FEB-97	04-MAR-97		5250	17115201200000
2117	BURR FERRY, SOUTH	972622	SONAT MINERALS 27 SWD	001	01-NOV-16	2	58	T3580	TEXEGY OPERATING COMPANY LL	027	01S	11W	30-AUG-96	09	5	II	00	06-AUG-96	18-AUG-96	30-AUG-96	30-AUG-96	5250	17115880000000
2117	BURR FERRY, SOUTH	973922	GASRS 18 SWD	001	01-NOV-16	2	58	T3580	TEXEGY OPERATING COMPANY LL	018	01S	10W	28-DEC-10	09	5	II	00	04-NOV-10	07-NOV-10				17115880490000
2117	BURR FERRY, SOUTH	974181	GASRS 29-1-10 SWD	001	01-NOV-16	2	58	T3580	TEXEGY OPERATING COMPANY LL	029	01S	10W	02-APR-13	09	5	II	00	12-APR-12	06-AUG-13				17115880570000
2117	BURR FERRY, SOUTH	973913	GASRS 5 SWD	001	01-APR-16	2	58	Z2980	ZARVONA ENERGY LLC	005	02S	11W	04-NOV-10	09	5	II	00	21-SEP-10	30-SEP-10				17115880480000
2117	BURR FERRY, SOUTH	974110	GASRS 23 SWD	001	01-APR-16	2	58	Z2980	ZARVONA ENERGY LLC	023	01S	11W	20-JUN-12	09	5	II	00	12-SEP-11	19-SEP-11	29-MAY-12			17115880510000
2117	BURR FERRY, SOUTH	974178	GASRS 34 SWD	001	01-APR-16	2	58	Z2980	ZARVONA ENERGY LLC	034	01S	11W	16-OCT-12	09	5	II	00	12-APR-12	25-MAY-12				17115880540000
2117	BURR FERRY, SOUTH	974179	GASRS 15 SWD	001	01-APR-16	2	58	Z2980	ZARVONA ENERGY LLC	015	01S	11W	30-JAN-13	09	5	II	00	12-APR-12	05-JUN-12				17115880550000
2117	BURR FERRY, SOUTH	974180	GASRS 29 SWD	001	01-APR-16	2	58	Z2980	ZARVONA ENERGY LLC	029	01S	11W	01-AUG-12	09	5	II	00	12-APR-12	17-JUN-12				17115880560000
2117	BURR FERRY, SOUTH	974342	INDIGO MINERALS 17 SWD	001	01-APR-16	2	58	Z2980	ZARVONA ENERGY LLC	017	01S	11W	17-SEP-13	09	5	II	00	06-MAR-13	20-JUL-13				17115880590000
2120	BURRWOOD	94250	SL 3011 SWD	001	01-JUL-14	2	38	F156	FIELDWOOD ENERGY OFFSHORE L	046	24S	30E	24-SEP-08	09	5	II	00	18-JAN-63	05-FEB-63	24-MAY-63	07-JUN-01	12649	17021007480000
2120	BURRWOOD	973103	USA SL 2565 SWD	001	01-APR-07	2	38	H032	HILCORP ENERGY COMPANY	003	25S	30E	11-JUL-02	09	5	II	00	08-APR-02	15-APR-70	06-MAY-70			17075883050000



Louisiana Department of Natural Resources (DNR)

SONRIS/2000

Report run on: Feb 19, 2017 5:45 AM

SRCN4282J Produced Fluid Disposal Wells By Field

Field Id	Field Name	Well Serial Num	Well Name	Well Num	Effective Date	District Code	Parish Code	Org Id	Org Name	Section	Township	Well Range	Well Status Date	Well Status Code	Well Class Type Code	Class	Product Type Code	Permit Date	Spud Date	Original Comp Date	Last Recomp Date	Measured Depth	Api Num
2120	BURRWOOD	973103	USA SL 2565 SWD	001	01-APR-07	2	38	H032	HILCORP ENERGY COMPANY	003	25S	30E	11-JUL-02	09	5	II	00	08-APR-02	15-APR-70	06-MAY-70			17075883050000
2146	BURTVILLE, NORTH	170515	S J GIANELLONI JR SWD	002	01-FEB-15	2	17	D238	DOCHERTY OPERATING, L.L.C.	044	08S	01E	20-SEP-06	09	5	II	00	18-AUG-80	10-SEP-80	03-NOV-80		11705	17033201130000
2147	BUXTON CREEK	214516	LABOKAY C SWD	002	01-APR-14	2	10	F148	FIVE - JAB, INC.	013	08S	11W	31-MAY-07	09	5	II	00	30-APR-92	12-MAY-92	17-JUN-92	01-MAY-05	12020	17019217150000
2152	CADDO PINE ISLAND	185705	SMITH A SWD	001	01-MAY-05	6	09	0024	A. M. A. CHILES	032	22N	15W	26-JUN-97	09	5	II	00	26-APR-83	16-MAY-83		26-JUN-97	1200	17017257450000
2152	CADDO PINE ISLAND	7900	J H HERNDON SWD	005	01-JUN-04	6	09	0104	ALLEN BROTHERS	015	21N	15W	01-JAN-85	09	5	II	00	12-APR-24	19-APR-24	13-MAY-24		2288	00000000000000
2152	CADDO PINE ISLAND	104751	CADDO LEVEE BOARD A SWD	005	01-JUN-02	6	09	0104	ALLEN BROTHERS	026	21N	16W	17-SEP-65	09	5	II	00	27-AUG-64	15-SEP-64	18-SEP-64		2210	17017072410000
2152	CADDO PINE ISLAND	191290	DOUGLAS SWD	011	01-DEC-95	6	09	0104	ALLEN BROTHERS	009	21N	14W	28-DEC-95	09	5	II	00	30-MAR-84	05-APR-84		28-DEC-95	1990	17017267620000
2152	CADDO PINE ISLAND	197953	TILLEY SWD	002	01-AUG-10	6	09	0104	ALLEN BROTHERS	034	21N	16W	26-OCT-00	09	5	II	00	23-JAN-85	23-JAN-85		20-FEB-85		17017293300000
2152	CADDO PINE ISLAND	206289	CADDO LEVEE BOARD N SWD	001	01-JAN-90	6	09	0104	ALLEN BROTHERS	026	21N	16W	20-JAN-90	09	5	II	00	07-JUL-87	29-JUL-87		20-JAN-90	1100	17017311580000
2152	CADDO PINE ISLAND	210057	TEXACO-BROOKS SWD	006	01-MAR-00	6	09	0104	ALLEN BROTHERS	025	21N	16W	13-DEC-92	09	5	II	00	30-MAY-89	26-AUG-89	21-SEP-90	13-DEC-92	1078	17017314970000
2152	CADDO PINE ISLAND	215515	CADDO LEVEE BOARD D SWD	002	10-FEB-10	6	09	0104	ALLEN BROTHERS	022	21N	16W	23-AUG-96	09	5	II	00	18-MAR-93	21-MAY-93	13-SEP-93	23-AUG-96	1094	17017320820000
2152	CADDO PINE ISLAND	970240	A L SENTELL SWD	001	01-FEB-98	6	09	0104	ALLEN BROTHERS	034	20N	14W	18-JUN-63	09	5	II	00	29-MAY-63	13-JUN-63	18-JUN-63		1031	17017005090000
2152	CADDO PINE ISLAND	970308	CADDO LEVEE BOARD G SWD	001	01-OCT-77	6	09	0104	ALLEN BROTHERS	014	21N	16W	21-OCT-77	09	5	II	00	21-OCT-77		21-OCT-77		1140	17017880700000
2152	CADDO PINE ISLAND	970316	J J HART HEIRS SWD	001	01-MAR-72	6	09	0104	ALLEN BROTHERS	034	21N	16W	17-AUG-65	09	5	II	00	03-AUG-65	31-AUG-65	17-AUG-65		1100	17017047280000
2152	CADDO PINE ISLAND	971018	ATKINSON SWD	001	01-OCT-82	6	09	0104	ALLEN BROTHERS	034	21N	16W	03-AUG-82	09	5	II	00	28-JUL-82	30-JUL-82	03-AUG-82		1022	17017881840000
2152	CADDO PINE ISLAND	971050	CADDO LEVEE BOARD G SWD	002	01-NOV-82	6	09	0104	ALLEN BROTHERS	023	21N	16W	30-NOV-82	09	5	II	00	05-NOV-82	29-NOV-82	30-NOV-82		1100	17017881970000
2152	CADDO PINE ISLAND	971071	CADDO LEVEE BOARD A SWD	001	01-JAN-83	6	09	0104	ALLEN BROTHERS	027	21N	16W	28-JAN-83	09	5	II	00	24-JAN-83	25-JAN-83	28-JAN-83		1025	17017882050000
2152	CADDO PINE ISLAND	971125	J.J. HART HEIRS SWD	002	01-JUL-92	6	09	0104	ALLEN BROTHERS	034	21N	16W	19-MAY-83	09	5	II	00	19-MAY-83	28-JUN-83	30-JUN-83		960	17017882160000
2152	CADDO PINE ISLAND	971160	CADDO LEVEE BOARD D SWD	001	01-JUL-83	6	09	0104	ALLEN BROTHERS	022	21N	16W	30-JUL-83	09	5	II	00	28-JUL-83	29-JUL-83	30-JUL-83		1100	17017882260000
2152	CADDO PINE ISLAND	971259	W & L OIL COMPANY SWD	001	01-MAR-84	6	09	0104	ALLEN BROTHERS	001	20N	16W	01-JUN-84	09	5	II	00	21-MAR-84	29-MAY-84	01-JUN-84		920	17017882490000
2152	CADDO PINE ISLAND	971262	CADDO LEVEE BOARD E & F SWD	001	01-MAR-84	6	09	0104	ALLEN BROTHERS	035	21N	16W	30-MAR-84	09	5	II	00	28-MAR-84	29-MAR-84	30-MAR-84		1020	17017882500000
2152	CADDO PINE ISLAND	971369	STATE B SWD	001	01-FEB-85	6	09	0104	ALLEN BROTHERS	034	21N	16W	18-OCT-84	09	5	II	00	12-OCT-84	16-OCT-84	18-OCT-84	18-OCT-84	1050	17017882620000
2152	CADDO PINE ISLAND	971413	CADDO LEVEE BOARD NCT B SWD	001	01-MAY-89	6	09	0104	ALLEN BROTHERS	027	21N	16W	14-JAN-85	09	5	II	00	21-DEC-84	11-JAN-85	14-JAN-85	14-JAN-85	1172	17017882660000
2152	CADDO PINE ISLAND	972382	CADDO LEVEE BOARD NCT B SWD	002	01-OCT-92	6	09	0104	ALLEN BROTHERS	027	21N	16W	26-OCT-92	09	5	II	00	06-OCT-92	26-OCT-92	26-OCT-92	26-OCT-92	1080	17017883240000
2152	CADDO PINE ISLAND	972657	J J HART HEIRS SWD	003	19-APR-00	6	09	0104	ALLEN BROTHERS	034	21N	16W	19-APR-00	09	5	II	00	24-MAR-97	22-SEP-97			1105	17017883460000
2152	CADDO PINE ISLAND	973451	WADKINS SWD	001	01-DEC-07	6	09	0104	ALLEN BROTHERS	022	21N	15W	12-JUL-07	09	5	II	00	19-DEC-06	16-APR-07				17017883860000
2152	CADDO PINE ISLAND	973531	MASON SWD	001	24-MAR-08	6	09	0104	ALLEN BROTHERS	023	21N	15W	24-MAR-08	09	5	II	00	01-NOV-07	26-NOV-07				17017884010000
2152	CADDO PINE ISLAND	973532	SOLLEY SWD	001	20-MAR-08	6	09	0104	ALLEN BROTHERS	022	21N	15W	20-MAR-08	09	5	II	00	01-NOV-07	19-NOV-07				17017884020000
2152	CADDO PINE ISLAND	973541	HOLCOMBE SWD	001	24-MAR-08	6	09	0104	ALLEN BROTHERS	028	21N	15W	24-MAR-08	09	5	II	00	30-NOV-07	03-DEC-07				17017884040000
2152	CADDO PINE ISLAND	973542	WADKINS LANE SWD	001	20-MAR-08	6	09	0104	ALLEN BROTHERS	027	21N	15W	20-MAR-08	09	5	II	00	05-DEC-07	06-DEC-07				17017884050000
2152	CADDO PINE ISLAND	973544	ASKEW SWD	001	20-MAR-08	6	09	0104	ALLEN BROTHERS	028	21N	15W	20-MAR-08	09	5	II	00	07-DEC-07	10-DEC-07			1080	17017884070000
2152	CADDO PINE ISLAND	974094	CADDO LEVEE BOARD CHEW D SWD	002	04-APR-12	6	09	0104	ALLEN BROTHERS	026	21N	16W	04-APR-12	09	5	II	00	03-AUG-11	03-NOV-11				17017885010000
2152	CADDO PINE ISLAND	974096	CHEW SWD	001	13-MAR-12	6	09	0104	ALLEN BROTHERS	003	20N	16W	13-MAR-12	09	5	II	00	04-AUG-11	21-OCT-12				17017885020000
2152	CADDO PINE ISLAND	974097	TILLEY SWD	003	13-MAR-12	6	09	0104	ALLEN BROTHERS	034	21N	16W	13-MAR-12	09	5	II	00	04-AUG-11	31-OCT-11				17017885030000
2152	CADDO PINE ISLAND	974103	ILES-LANE SWD	002	13-MAR-12	6	09	0104	ALLEN BROTHERS	003	20N	16W	13-MAR-12	09	5	II	00	17-AUG-11	26-OCT-11				17017885050000
2152	CADDO PINE ISLAND	974485	STATE SWD	002	21-JUL-14	6	09	0104	ALLEN BROTHERS	34	21N	16W	21-JUL-14	09	5	II	00	14-NOV-13	02-MAY-14				17017885390000
2152	CADDO PINE ISLAND	970260	CARTER-CALUMET STILES C&D SWD	001	01-AUG-77	6	09	0108	W. C. ALLEN	033	21N	16W	02-SEP-77	09	5	II	00	24-AUG-77	31-AUG-77	02-SEP-77		1050	17017880220000
2152	CADDO PINE ISLAND	974099	CARTER-CALUMET STILES C&D SWD	003	24-APR-12	6	09	0108	W. C. ALLEN	033	21N	16W	24-APR-12	09	5	II	00	11-AUG-11	08-NOV-11				17017885040000
2152	CADDO PINE ISLAND	214994	USA SWD	007	18-JAN-05	6	09	0385	BHB OIL, INC	031	20N	15W	18-JAN-05	09	5	II	00	29-SEP-92		12-DEC-92	12-DEC-92		17017320380000
2152	CADDO PINE ISLAND	970253	C W LANE SWD	001	01-JUL-15	6	09	0385	BHB OIL, INC	001	20N	16W	01-JUL-15	09	5	II	00	06-APR-66		05-APR-66		980	17017880150000
2152	CADDO PINE ISLAND	974294	PALA OIL CO FEE SWD	001	30-JAN-13	6	09	0385	BHB OIL, INC	017	20N	15W	30-JAN-13	09	5	II	00	23-OCT-12	26-NOV-12				17017885220000
2152	CADDO PINE ISLAND	974480	HOPE SWD	001	18-MAR-14	6	09	0385	BHB OIL, INC	17	20N	15W	18-MAR-14	09	5	II	00	22-OCT-13	14-JAN-14				17017885370000
2152	CADDO PINE ISLAND	185884	ARTHUR BROOKS SWD	001	15-JUL-05	6	09	0387	B & H OIL CO.	011	22N	15W	15-JUL-05	09	5	II	00	09-MAY-83	10-MAY-83	09-JUN-83	17-OCT-83	5700	17017257850000
2152	CADDO PINE ISLAND	136911	CALDWELL SWD	004	01-MAR-86	6	09	0492	BAYOU STATE OIL CORPORATION	029	22N	15W	27-FEB-86	09	5	II	00	13-FEB-86	16-JUN-71	16-JUN-71	27-FEB-86	1300	17017207750000
2152	CADDO PINE ISLAND	137603	PEAK	045	01-JAN-91	6	09	0492	BAYOU STATE OIL CORPORATION	023	22N	15W	26-OCT-78	09	5	II	00	10-SEP-71	10-SEP-71	16-SEP-71		1280	17017208240000
2152	CADDO PINE ISLAND	163583	JOLLEY SWD	016	01-MAY-16	6	09	0492	BAYOU STATE OIL CORPORATION	021	22N	15W	12-NOV-04	09	5	II	00	17-MAY-79	23-MAY-79	10-JUN-79		1022	17017228950000
2152	CADDO PINE ISLAND	168782	KELLY SWD	047	19-FEB-13	6	09	0492	BAYOU STATE OIL CORPORATION	024	22N	15W	19-FEB-13	09	5	II	00	16-MAY-80	21-MAY-80	19-JUN-80		1154	17017234900000
2152	CADDO PINE ISLAND	168977	FRANCES MIDYETT ET AL SWD	004	16-MAY-02	6	09	0492	BAYOU STATE OIL CORPORATION	024	22N	15W	16-MAY-02	09	5	II	00	30-MAY-80	07-JUN-80	16-JUL-80		1121	17017235100000
2152	CADDO PINE ISLAND	170478	JOLLY B SWD	020	21-OCT-13	6	09	0492	BAYOU STATE OIL CORPORATION	021	22N	15W	21-OCT-13	09	5	II	00	15-AUG-80	28-OCT-80	05-MAR-81		0	17017236510000
2152	CADDO PINE ISLAND	175201	CALDWELL SWD	064	08-MAY-09	6	09	0492	BAYOU STATE OIL CORPORATION	029	22N	15W	08-MAY-09	09	5	II	00	08-MAY-81	19-MAY-81	16-JUN-81		1154	17017241260000
2152	CADDO PINE ISLAND	175669	CALDWELL SWD	066	17-APR-01	6	09	0492	BAYOU STATE OIL CORPORATION	029	22N	15W	17-APR-01	09	5	II	00	09-JUN-81	12-JUN-81	12-OCT-81		1153	17017241740000

SRCN4282J Produced Fluid Disposal Wells By Field

Field Id	Field Name	Well Serial Num	Well Name	Well Num	Effective Date	District Code	Parish Code	Org Id	Org Name	Section	Township	Well Range	Well Status Date	Well Status Code	Well Class Type Code	Class	Product Type Code	Permit Date	Spud Date	Original Comp Date	Last Recomp Date	Measured Depth	Api Num
2152	CADDO PINE ISLAND	183060	BROWN A SWD	021	14-JUN-02	6	09	0492	BAYOU STATE OIL CORPORATION	021	22N	15W	14-JUN-02	09	5	II	00	23-SEP-82	07-OCT-82	20-OCT-82	20-OCT-82	1083	17017243940000
2152	CADDO PINE ISLAND	189124	HELPMAN B SWD	001	01-MAR-84	6	09	0492	BAYOU STATE OIL CORPORATION	016	21N	16W	23-MAR-84	09	5	II	00	18-NOV-83	18-NOV-83		23-MAR-84	1250	17017263410000
2152	CADDO PINE ISLAND	201691	P C WORLEY SWD	029	14-JUN-01	6	09	0492	BAYOU STATE OIL CORPORATION	023	22N	15W	14-JUN-01	09	5	II	00	27-SEP-85	16-OCT-85	12-DEC-85	12-DEC-85	1100	17017303750000
2152	CADDO PINE ISLAND	201692	P C WORLEY SWD	030	17-JUN-08	6	09	0492	BAYOU STATE OIL CORPORATION	023	22N	15W	17-JUN-08	09	5	II	00	27-SEP-85	21-OCT-85	18-FEB-86	18-FEB-86	1100	17017303760000
2152	CADDO PINE ISLAND	970331	OWENS SWD	001	01-JAN-83	6	09	0492	BAYOU STATE OIL CORPORATION	021	22N	15W	27-OCT-65	09	5	II	00	09-SEP-65	19-OCT-65	03-NOV-65	28-JAN-83	1288	17017047470000
2152	CADDO PINE ISLAND	970332	JOLLEY B SWD	001	01-OCT-65	6	09	0492	BAYOU STATE OIL CORPORATION	021	22N	15W	20-OCT-65	09	5	II	00	09-SEP-65	09-OCT-65	09-OCT-65		1189	17017047430000
2152	CADDO PINE ISLAND	970333	BROWN SWD	001	13-SEP-65	6	09	0492	BAYOU STATE OIL CORPORATION	021	22N	15W	13-SEP-65	09	5	II	00	09-SEP-65	02-SEP-65	13-SEP-65		1250	17017047390000
2152	CADDO PINE ISLAND	970334	JOLLEY ESTATE SWD	001	01-MAY-16	6	09	0492	BAYOU STATE OIL CORPORATION	021	22N	15W	07-JUL-65	09	5	II	00	07-JUL-65		07-JUL-65		1050	17017047580000
2152	CADDO PINE ISLAND	970340	PEAK SWD	002	01-APR-85	6	09	0492	BAYOU STATE OIL CORPORATION	023	22N	15W	12-APR-71	09	5	II	00	30-APR-71	08-APR-71			1220	17017881020000
2152	CADDO PINE ISLAND	970342	PEAK FEE SWD	001	01-APR-72	6	09	0492	BAYOU STATE OIL CORPORATION	023	22N	15W	07-APR-72	09	5	II	00	13-APR-72	06-APR-72	07-APR-72		1220	17017881040000
2152	CADDO PINE ISLAND	970347	KENDRICK-HOSS SWD	001	01-OCT-65	6	09	0492	BAYOU STATE OIL CORPORATION	024	22N	15W	01-AUG-65	09	5	II	00	30-JUL-65	24-JUL-65	19-OCT-65		1205	17017881090000
2152	CADDO PINE ISLAND	970348	KELLY SWD	001	01-FEB-83	6	09	0492	BAYOU STATE OIL CORPORATION	024	22N	15W	15-AUG-66	09	5	II	00	15-AUG-66	15-JUL-66	15-AUG-66	14-FEB-83	1300	17017881100000
2152	CADDO PINE ISLAND	970350	CALDWELL SWD	003	01-FEB-79	6	09	0492	BAYOU STATE OIL CORPORATION	029	22N	15W	19-MAR-79	09	5	II	00	06-FEB-79	15-MAR-79	19-MAR-79		1250	17017881120000
2152	CADDO PINE ISLAND	970354	BARR FEE SWD	001	01-JUN-72	6	09	0492	BAYOU STATE OIL CORPORATION	030	22N	15W	14-JUN-72	09	5	II	00	19-JUN-72	08-JUN-72	14-JUN-72		1290	17017881160000
2152	CADDO PINE ISLAND	970362	CHILES SWD	003	01-SEP-79	6	09	0492	BAYOU STATE OIL CORPORATION	036	22N	16W	25-SEP-79	09	5	II	00	02-OCT-79	17-SEP-79	25-SEP-79		1160	17017881240000
2152	CADDO PINE ISLAND	971184	BAYOU STATE FEE SWD	003-A	01-APR-03	6	09	0492	BAYOU STATE OIL CORPORATION	030	22N	15W	29-JUN-83	09	5	II	00	07-SEP-83	20-JUN-83	29-JUN-83		1260	17017882340000
2152	CADDO PINE ISLAND	970319	ROBINSON FEE SWD	002	01-AUG-80	6	09	0540	W. H. BEENE	033	21N	15W	01-JUN-82	09	5	II	00	07-AUG-80	25-MAY-82	01-JUN-82			17017880810000
2152	CADDO PINE ISLAND	157192	GLASSELL A SWD	041	14-SEP-12	6	09	0591	BIG M OIL COMPANY	025	21N	15W	14-SEP-12	09	5	II	00	04-OCT-77	03-OCT-77	24-OCT-77	14-MAR-96	2415	17017223670000
2152	CADDO PINE ISLAND	972688	CADDO LAKE FEE SWD	001	01-OCT-05	6	09	0591	BIG M OIL COMPANY	001	20N	16W	30-SEP-97	09	5	II	00	28-JUL-97	25-AUG-97	30-SEP-97	30-SEP-97	993	17017883480000
2152	CADDO PINE ISLAND	170431	THIGPEN SWD	004	09-AUG-02	6	09	0672	J. P. BOYTER	010	21N	16W	09-AUG-02	09	5	II	00	14-SEP-87	04-OCT-80	05-OCT-80	06-APR-87	1070	17017236450000
2152	CADDO PINE ISLAND	183331	THIGPEN SWD	013	09-AUG-02	6	09	0672	J. P. BOYTER	010	21N	16W	09-AUG-02	09	5	II	00	12-OCT-82	17-OCT-82	23-DEC-82		1212	17017252780000
2152	CADDO PINE ISLAND	970665	CARTER-HELPMAN SWD	001	09-AUG-02	6	09	0672	J. P. BOYTER	016	21N	16W	09-AUG-02	09	5	II	00	23-AUG-65		23-AUG-65		1200	17017881460000
2152	CADDO PINE ISLAND	971549	CARTER-HELPMAN SWD	002	09-AUG-02	6	09	0672	J. P. BOYTER	016	21N	16W	09-AUG-02	09	5	II	00	08-AUG-85	14-AUG-85	15-AUG-85	15-AUG-85	1200	17017882780000
2152	CADDO PINE ISLAND	971550	CARTER-HENDERSON SWD	002	09-AUG-02	6	09	0672	J. P. BOYTER	009	21N	16W	09-AUG-02	09	5	II	00	08-AUG-85	12-AUG-85	23-AUG-85	23-AUG-85	1250	17017882790000
2152	CADDO PINE ISLAND	184211	MONTEREY COUNTRY CLUB SWD	004	01-JAN-98	6	09	0753	R. L. DAVIS	035	22N	16W	02-MAR-83	09	5	II	00	13-DEC-82	20-DEC-82	02-MAR-83		1200	17017254490000
2152	CADDO PINE ISLAND	973518	MONTEREY COUNTRY CLUB A SWD	001	23-AUG-07	6	09	0753	R. L. DAVIS	035	22N	16W	23-AUG-07	09	5	II	00	06-JUL-07	06-JUN-06				17017883900000
2152	CADDO PINE ISLAND	132721	FULLER A SWD	047	01-JUL-97	6	09	0887	CHANSE ENERGY CORPORATION	026	22N	15W	07-JUL-97	09	5	II	00	09-APR-70	25-APR-70	06-JUL-70	07-JUL-97	1080	17017205790000
2152	CADDO PINE ISLAND	168885	JOLLEY 28 SWD	001	01-MAR-91	6	09	0887	CHANSE ENERGY CORPORATION	028	22N	15W	07-NOV-82	09	5	II	00	22-MAY-80	02-JUN-80	11-JUL-80	27-MAR-91	1078	17017234990000
2152	CADDO PINE ISLAND	225829	JOLLEY SWD	023	24-JAN-02	6	09	0887	CHANSE ENERGY CORPORATION	027	22N	15W	24-JAN-02	09	5	II	00	01-MAY-01	25-AUG-01				17017332650000
2152	CADDO PINE ISLAND	972468	FULLER A SWD	051	01-NOV-93	6	09	0887	CHANSE ENERGY CORPORATION	026	22N	15W	24-NOV-93	09	5	II	00	16-SEP-93	02-NOV-93	24-NOV-93	24-NOV-93	1288	17017883390000
2152	CADDO PINE ISLAND	973110	JOLLEY SWD	025	12-SEP-02	6	09	0887	CHANSE ENERGY CORPORATION	027	22N	15W	12-SEP-02	09	5	II	00	02-MAY-02	11-JUL-02				1701788364000
2152	CADDO PINE ISLAND	973113	JOLLEY 28 SWD	022	12-SEP-02	6	09	0887	CHANSE ENERGY CORPORATION	028	22N	15W	12-SEP-02	09	5	II	00	18-JUN-02	29-JUL-02				17017883660000
2152	CADDO PINE ISLAND	974262	FULLER A SWD	124	10-JAN-13	6	09	0887	CHANSE ENERGY CORPORATION	026	22N	15W	10-JAN-13	09	5	II	00	24-JUL-12	02-OCT-12				17017885180000
2152	CADDO PINE ISLAND	190224	BONNER SWD	001	11-AUG-16	6	09	0920	KEITH W. BURTON	024	22N	15W	20-MAR-84	09	5	II	00	18-JAN-84	31-JAN-84			1160	17017265470000
2152	CADDO PINE ISLAND	974382	CALDWELL SWD	001	09-AUG-13	6	09	0965	CALDWELL & TRAHAN	020	22N	15W	09-AUG-13	09	5	II	00	16-APR-13	04-JUN-13				17017885250000
2152	CADDO PINE ISLAND	220067	WILLIAMS SWD	006	23-MAR-04	6	09	1133	CARUTHERS PRODUCING CO., INC.	024	22N	16W	23-MAR-04	09	5	II	00	10-JAN-97	06-FEB-97			3730	17017325030000
2152	CADDO PINE ISLAND	972690	THE LAND COMPANY SWD	C-1	01-AUG-16	6	09	1228	DAVID LYNN CHILES	009	20N	15W	26-SEP-97	09	5	II	00	29-JUL-97	03-AUG-97	26-SEP-97	26-SEP-97	860	17017883490000
2152	CADDO PINE ISLAND	973468	MIDYETT A SWD	001	01-MAR-11	6	09	1228	DAVID LYNN CHILES	024	22N	15W	26-AUG-08	09	5	II	00	13-MAR-07	14-NOV-07				17017884000000
2152	CADDO PINE ISLAND	202312	GRANT SWD	007	17-MAR-14	6	09	1230	D. L. & BARBARA W. CHILES	025	22N	16W	17-MAR-14	09	5	II	00	14-NOV-85	14-NOV-85	24-DEC-85			17017305350000
2152	CADDO PINE ISLAND	970677	G A BELLOTTE SWD	001	01-JUL-81	6	09	1234	D. W. CHUMLEY, JR.	013	20N	16W	15-OCT-81	09	5	II	00	13-JUL-81	20-AUG-81	15-OCT-81		900	17017881520000
2152	CADDO PINE ISLAND	972592	HORTON-HUCKABY SWD	001	01-JUL-96	6	09	1234	D. W. CHUMLEY, JR.	014	21N	15W	09-JUL-96	09	5	II	00	28-NOV-95	28-MAY-96	09-JUL-96	09-JUL-96	1110	17017883420000
2152	CADDO PINE ISLAND	973923	C HOBBS CRYE ETAL SWD	002	12-APR-11	6	09	1234	D. W. CHUMLEY, JR.	005	21N	15W	12-APR-11	09	5	II	00	05-NOV-10	22-JAN-11				17017884700000
2152	CADDO PINE ISLAND	204835	CADDO LEVEE BOARD A SWD	001	01-JUN-94	6	09	1567	RONNY N. DAVIS	035	21N	16W	15-MAR-92	09	5	II	00	30-OCT-86	13-NOV-86		15-MAR-92		17017309960000
2152	CADDO PINE ISLAND	970676	GULF RAY SWD	001	01-JAN-04	6	09	1567	RONNY N. DAVIS	033	21N	16W	01-AUG-81	09	5	II	00	08-JUN-81	29-JUN-81	01-AUG-81		1175	17017881510000
2152	CADDO PINE ISLAND	973117	STATE D SWD	001	03-MAR-03	6	09	1567	RONNY N. DAVIS	035	21N	16W	03-MAR-03	09	5	II	00	24-SEP-02	23-OCT-02				17017883680000
2152	CADDO PINE ISLAND	47924	GULF CHEW SWD	003	01-JAN-91	6	09	1623	JIMMY P DEMPSEY	033	21N	16W	02-NOV-65	09	5	II	00	29-JAN-53		18-SEP-52		1880	00000000000000
2152	CADDO PINE ISLAND	74869	STANDARD-STILES SWD	025	01-APR-99	6	09	1623	JIMMY P DEMPSEY	033	21N	16W	19-DEC-67	09	5	II	00	06-MAY-59	22-MAY-59	01-JUL-59		966	00000000000000
2152	CADDO PINE ISLAND	157938	HART SWD	001	01-JUN-97	6	09	1623	JIMMY P DEMPSEY	022	21N	16W	21-OCT-86	09	5	II	00	08-MAY-86	13-MAR-78	25-MAR-78	21-OCT-86	1086	17017224460000
2152	CADDO PINE ISLAND	166625	STILES	010	01-AUG-81	6	09	1623	JIMMY P DEMPSEY	017	21N	16W	31-AUG-81	09	5	II	00	12-DEC-79	22-FEB-80	07-MAR-80		1065	17017232870000
2152	CADDO PINE ISLAND	168982	CHEW	004	01-MAY-81	6	09	1623	JIMMY P DEMPSEY	004	20N	16W	26-MAY-81	09	5	II	00	30-MAY-80	02-JUN-80	03-JUN-80		1020	17017235130000
2152	CADDO PINE ISLAND	174142	DANIEL SWD	001	01-OCT-05	6	09	1623	JIMMY P DEMPSEY	034	22N	16W	13-JAN-98	09	5	II	00	13-MAR-81	16-MAR-81	15-APR-81	13-JAN-98	1290	17017240180000



Louisiana Department of Natural Resources (DNR)

SONRIS/2000

Report run on: Feb 19, 2017 5:45 AM

SRCN4282J Produced Fluid Disposal Wells By Field

Field Id	Field Name	Well Serial Num	Well Name	Well Num	Effective Date	District Code	Parish Code	Org Id	Org Name	Section	Township	Well Range	Well Status Date	Well Status Code	Well Class Type Code	Class	Product Type Code	Permit Date	Spud Date	Original Comp Date	Last Recomp Date	Measured Depth	Api Num
2152	CADDO PINE ISLAND	194892	DIXON-STILES SWD	003	01-FEB-91	6	09	1623	JIMMY P DEMPSEY	032	21N	16W	01-FEB-85	09	5	II	00	03-DEC-84	09-OCT-84		01-FEB-85	1000	17017279330000
2152	CADDO PINE ISLAND	195329	DIXON-STILES SWD	002	01-FEB-91	6	09	1623	JIMMY P DEMPSEY	032	21N	16W	01-APR-85	09	5	II	00	03-DEC-84	08-OCT-84		01-APR-85	1200	17017280800000
2152	CADDO PINE ISLAND	196027	HELPMAN SWD	001	01-FEB-91	6	09	1623	JIMMY P DEMPSEY	016	21N	16W	06-MAR-85	09	5	II	00	04-MAR-85	10-NOV-84		05-JUN-85	1065	17017283490000
2152	CADDO PINE ISLAND	196071	HELPMAN SWD	002	01-FEB-91	6	09	1623	JIMMY P DEMPSEY	016	21N	16W	10-MAY-85	09	5	II	00	14-NOV-84			10-MAY-85	1055	17017283610000
2152	CADDO PINE ISLAND	197040	EDMONSON ETAL SWD	001	01-NOV-03	6	09	1623	JIMMY P DEMPSEY	003	21N	16W	01-JUL-86	09	5	II	00	28-JAN-86	03-JAN-85		01-JUL-86	2558	17017289080000
2152	CADDO PINE ISLAND	198241	BELL SWD	006	01-OCT-05	6	09	1623	JIMMY P DEMPSEY	034	22N	16W	13-JUN-03	09	5	II	00	22-FEB-85	23-FEB-85		01-MAR-85	2800	17017294020000
2152	CADDO PINE ISLAND	198705	THIGPEN-HEROLD D SWD	004	01-APR-99	6	09	1623	JIMMY P DEMPSEY	010	21N	16W	21-FEB-92	09	5	II	00	21-MAR-85			21-FEB-92		17017295640000
2152	CADDO PINE ISLAND	202338	4-STATE SWD	007	01-AUG-03	6	09	1623	JIMMY P DEMPSEY	004	20N	16W	27-APR-87	09	5	II	00	22-APR-87	23-NOV-85	23-JAN-86	27-APR-87	1067	17017305470000
2152	CADDO PINE ISLAND	202789	RIVES SWD	001	01-APR-92	6	09	1623	JIMMY P DEMPSEY	005	20N	16W	03-APR-86	09	5	II	00	22-APR-86	10-DEC-85		03-APR-86	1040	17017306480000
2152	CADDO PINE ISLAND	202837	RIVES SWD	002	01-APR-92	6	09	1623	JIMMY P DEMPSEY	005	20N	16W	03-APR-86	09	5	II	00	22-APR-86	19-JAN-86		03-APR-86	1039	17017306790000
2152	CADDO PINE ISLAND	224725	HART SWD	018	21-AUG-01	6	09	1623	JIMMY P DEMPSEY	022	21N	16W	21-AUG-01	09	5	II	00	21-AUG-00	23-AUG-00	25-OCT-00			17017330720000
2152	CADDO PINE ISLAND	970313	STILES SWD	001	01-APR-99	6	09	1623	JIMMY P DEMPSEY	033	21N	16W	04-AUG-76	09	5	II	00	05-AUG-76	01-AUG-76	04-AUG-76		1200	17017880750000
2152	CADDO PINE ISLAND	971621	THIGPEN-HEROLD D SWD	003	01-MAR-97	6	09	1623	JIMMY P DEMPSEY	010	21N	16W	22-NOV-85	09	5	II	00	25-OCT-85	07-OCT-85	22-NOV-85	22-NOV-85	1150	17017882840000
2152	CADDO PINE ISLAND	971623	FLOWERS & WALL A SWD	002	07-MAY-08	6	09	1623	JIMMY P DEMPSEY	010	21N	16W	05-NOV-85	09	5	II	00	25-OCT-85	08-OCT-85	05-NOV-85	05-NOV-85	1150	17017882860000
2152	CADDO PINE ISLAND	973610	HELPMAN-EXXON SWD	001	28-JAN-09	6	09	1623	JIMMY P DEMPSEY	016	21N	16W	28-JAN-09	09	5	II	00	28-OCT-08	08-DEC-08				17017884120000
2152	CADDO PINE ISLAND	974493	STILES A/C 2 SWD	001	22-JAN-14	6	09	1623	JIMMY P DEMPSEY	33	21N	16W	22-JAN-14	09	5	II	00	25-NOV-13	10-DEC-13				17017885410000
2152	CADDO PINE ISLAND	970257	U S GOVERNMENT SWD	001	01-JUL-06	6	09	1954	FERRY LAKE OIL CO.	003	20N	16W	25-AUG-66	09	5	II	00	25-AUG-66		24-AUG-66		1010	17017040750000
2152	CADDO PINE ISLAND	971510	SUN OIL A SWD	002	01-JUL-06	6	09	1954	FERRY LAKE OIL CO.	024	21N	16W	27-JUN-85	09	5	II	00	18-JUN-85	24-JUN-85	27-JUN-85	27-JUN-85	1127	17017882750000
2152	CADDO PINE ISLAND	208986	CADDO LEVEE BOARD O SWD	001	01-APR-02	6	09	1994	GEMINI EXPLORATIONS, INC.	025	20N	16W	14-OCT-89	09	5	II	00	02-SEP-88	05-SEP-88		14-OCT-89	1000	17017314220000
2152	CADDO PINE ISLAND	970757	JEEMS BAYOU PETTIT UNIT SWD	001	01-JUN-09	6	09	1994	GEMINI EXPLORATIONS, INC.	027	20N	16W	01-DEC-81	09	5	II	00	12-OCT-81	30-NOV-81	01-DEC-81		970	17017881620000
2152	CADDO PINE ISLAND	974910	GEMINI SWD	001	09-DEC-16	6	09	1994	GEMINI EXPLORATIONS, INC.	23	20N	16W	09-DEC-16	09	5	II	00	29-OCT-15	14-AUG-16			1000	17017886020000
2152	CADDO PINE ISLAND	83592	HEROLD (SWD)	005	01-FEB-88	6	09	2087	FITZGERALD PROD. CO.	003	21N	16W	26-JUN-78	09	5	II	10	15-MAR-61	01-JUN-61	01-JUL-61		2850	17017164120000
2152	CADDO PINE ISLAND	140747	CADDO PARISH SCHOOL BOARD SWD	001	01-MAY-94	6	09	2087	FITZGERALD PROD. CO.	016	19N	14W	06-OCT-76	09	5	II	00	01-SEP-72	06-SEP-72	02-OCT-72		2600	17017210850000
2152	CADDO PINE ISLAND	173815	CRYSTAL O SWD	004	01-JAN-96	6	09	2087	FITZGERALD PROD. CO.	024	21N	16W	11-AUG-81	09	5	II	00	19-FEB-81	20-FEB-81	25-FEB-81		2300	17017239950000
2152	CADDO PINE ISLAND	971031	W L SIBLEY SWD	001	01-MAY-94	6	09	2087	FITZGERALD PROD. CO.	009	19N	14W	02-OCT-82	09	5	II	00	13-SEP-82	15-SEP-82	02-OCT-82		978	17017881910000
2152	CADDO PINE ISLAND	972945	CRYSTAL O SWD	003	10-MAY-00	6	09	2087	FITZGERALD PROD. CO.	024	21N	16W	10-MAY-00	09	5	II	00	20-DEC-99	01-APR-81				17017239940000
2152	CADDO PINE ISLAND	188771	LEA SWD	006	01-SEP-16	6	09	2285	H H H OIL COMPANY	023	22N	15W	20-JAN-00	09	5	II	00	03-NOV-83	08-NOV-83		30-NOV-95	1150	17017262750000
2152	CADDO PINE ISLAND	970759	T LEA SWD	001	01-OCT-03	6	09	2285	H H H OIL COMPANY	023	22N	15W	12-OCT-81	09	5	II	00	28-SEP-81	09-OCT-81			1208	17017881630000
2152	CADDO PINE ISLAND	213392	CHILES C SWD	002	15-OCT-14	6	09	2317	FRANK HALE	030	22N	15W	15-OCT-14	09	5	II	00	12-JUN-91	26-JUN-91	22-JUL-91	22-JUL-91	1155	17017318410000
2152	CADDO PINE ISLAND	970739	CHARLES CALDWELL SWD	001	01-SEP-81	6	09	2317	FRANK HALE	031	22N	15W	20-SEP-81	09	5	II	00	04-SEP-81	15-SEP-81	20-SEP-81		1200	17017881600000
2152	CADDO PINE ISLAND	973693	CHARLES CALDWELL SWD	002	24-AUG-10	6	09	2317	FRANK HALE	031	22N	15W	24-AUG-10	09	5	II	00	02-JUN-09	24-MAY-10				17017884190000
2152	CADDO PINE ISLAND	161303	MATHIEU SWD	003	08-AUG-12	6	09	2375	NATHAN C. HALE	021	21N	15W	08-AUG-12	09	5	II	00	04-OCT-78	10-OCT-78	12-OCT-78		992	17017227190000
2152	CADDO PINE ISLAND	204703	LEE SWD	008	01-MAR-05	6	09	2375	NATHAN C. HALE	029	22N	15W	20-MAY-87	09	5	II	00	11-MAY-87	21-OCT-86	29-OCT-86	20-MAY-87	1140	17017309850000
2152	CADDO PINE ISLAND	973699	HALE SWD	001	01-APR-11	6	09	2375	NATHAN C. HALE	029	22N	15W	02-OCT-09	09	5	II	00	15-JUL-09	03-AUG-09				17017884200000
2152	CADDO PINE ISLAND	47347	JOLLY SWD	001	01-SEP-04	6	09	2388	HALE OIL CO.	023	22N	15W	10-SEP-65	09	5	II	00	18-NOV-52	28-NOV-52	04-DEC-52		1051	00000000000000
2152	CADDO PINE ISLAND	115567	ALLEN SWD	006	01-OCT-91	6	09	2388	HALE OIL CO.	023	22N	15W	03-JAN-69	09	5	II	00	22-JUN-66	01-JUL-66	12-JUL-66		1085	17017104470000
2152	CADDO PINE ISLAND	189324	ALLEN ET AL SWD	001	01-AUG-00	6	09	2388	HALE OIL CO.	023	22N	15W	04-JUN-84	09	5	II	00	30-NOV-83	23-FEB-84		04-JUN-84	1125	17017263950000
2152	CADDO PINE ISLAND	200698	ALLEN SWD	001	01-OCT-91	6	09	2388	HALE OIL CO.	023	22N	15W	15-OCT-85	09	5	II	00	12-NOV-85	06-AUG-85		15-OCT-85	1417	17017300890000
2152	CADDO PINE ISLAND	211265	HOSS-KENDRICK A SWD	002	04-AUG-04	6	09	2388	HALE OIL CO.	024	22N	15W	04-AUG-04	09	5	II	00	30-JAN-90	01-FEB-90	16-FEB-90		1073	17017316300000
2152	CADDO PINE ISLAND	229699	HOSS-KENDRICK SWD	036	25-JUL-05	6	09	2388	HALE OIL CO.	024	22N	15W	25-JUL-05	09	5	II	00	07-JUN-04	11-JUN-04	01-JUL-04			17017335760000
2152	CADDO PINE ISLAND	232913	HEMPERLY-HITCHCOCK N SWD	019	28-NOV-06	6	09	2388	HALE OIL CO.	026	22N	15W	28-NOV-06	09	5	II	00	20-FEB-06	01-MAY-06				17017339420000
2152	CADDO PINE ISLAND	970341	CADDO LEVEE BOARD SWD	001	01-MAR-86	6	09	2388	HALE OIL CO.	023	22N	15W	10-OCT-65	09	5	II	00	09-SEP-65	01-OCT-65	19-OCT-65		1189	17017047740000
2152	CADDO PINE ISLAND	970345	KENDRICK-HOSS SWD	002	16-JAN-04	6	09	2388	HALE OIL CO.	024	22N	15W	05-SEP-65	09	5	II	00	30-JUL-65	01-SEP-65	19-OCT-65		1158	17017881070000
2152	CADDO PINE ISLAND	970674	MRS A M ALLEN ET AL SWD	001	01-JAN-00	6	09	2388	HALE OIL CO.	023	22N	15W	10-MAY-81	09	5	II	00	11-MAY-81	10-MAY-81	10-MAY-81		1060	17017881490000
2152	CADDO PINE ISLAND	971629	ALLEN BAYOU STATE SWD	001	01-DEC-85	6	09	2388	HALE OIL CO.	023	22N	15W	09-DEC-85	09	5	II	00	15-NOV-85	01-OCT-85	09-DEC-85	09-DEC-85	1132	17017882870000
2152	CADDO PINE ISLAND	973296	HEMPERLY-HITCHCOCK SWD	001	01-JUN-05	6	09	2388	HALE OIL CO.	026	22N	15W	01-JUN-05	09	5	II	00	23-FEB-05	02-MAY-05				17017883710000
2152	CADDO PINE ISLAND	973547	JOLLEY SWD	002	29-FEB-08	6	09	2388	HALE OIL CO.	023	22N	15W	29-FEB-08	09	5	II	00	23-JAN-08	05-FEB-08				17017884090000
2152	CADDO PINE ISLAND	974132	W A STANBERRY SWD	002	06-DEC-11	6	09	2388	HALE OIL CO.	023	22N	15W	06-DEC-11	09	5	II	00	05-OCT-11	17-OCT-11				17017885070000
2152	CADDO PINE ISLAND	974379	MRS. A. M. ALLEN ETAL SWD	2	20-MAY-13	6	09	2388	HALE OIL CO.	23	22N	15W	20-MAY-13	09	5	II	00	21-MAR-13	22-APR-13				17017885240000
2152	CADDO PINE ISLAND	974392	ALLEN - BANKS SWD	001	11-JUL-13	6	09	2388	HALE OIL CO.	023	22N	15W	11-JUL-13	09	5	II	00	04-JUN-13	10-JUN-13				17017885280000
2152	CADDO PINE ISLAND	974623	HOSS-WYNN SWD	002	10-JUL-15	6	09	2388	HALE OIL CO.	022	22N	15W	10-JUL-15	09	5	II	00	03-DEC-14	09-JUN-15				17017885680000



Louisiana Department of Natural Resources (DNR)

SONRIS/2000

Report run on: Feb 19, 2017 5:45 AM

SRCN4282J Produced Fluid Disposal Wells By Field

Field Id	Field Name	Well Serial Num	Well Name	Well Num	Effective Date	District Code	Parish Code	Org Id	Org Name	Section	Township	Well Range	Well Status Date	Well Status Code	Well Class Type Code	Class	Product Type Code	Permit Date	Spud Date	Original Comp Date	Last Recomp Date	Measured Depth	Api Num
2152	CADDO PINE ISLAND	54120	STILES SWD	F-1	01-JAN-91	6	09	2410	HART & MCFARLAND	033	21N	16W	23-SEP-87	09	5	II	00	18-MAY-87	29-OCT-54	31-OCT-54	23-SEP-87	2265	17017020220000
2152	CADDO PINE ISLAND	970326	CARTER STILES SWD	001	01-MAY-78	6	09	2410	HART & MCFARLAND	028	21N	16W	20-MAY-78	09	5	II	00	12-MAY-78	17-MAY-78	20-MAY-78		1200	17017880880000
2152	CADDO PINE ISLAND	970700	W P STILES SWD	001	01-AUG-81	6	09	2410	HART & MCFARLAND	033	21N	16W	28-AUG-81	09	5	II	00	13-AUG-81	11-AUG-81	28-AUG-81		1212	17017881170000
2152	CADDO PINE ISLAND	970941	STILES SWD	002	01-OCT-82	6	09	2410	HART & MCFARLAND	022	21N	16W	01-NOV-82	09	5	II	00	20-OCT-82	27-OCT-82	01-NOV-82		1237	17017881950000
2152	CADDO PINE ISLAND	41388	SOLLEY SWD	009	01-JAN-91	6	09	2417	NATHAN HALE OIL CO.	028	21N	15W	18-AUG-65	09	5	II	10	04-AUG-50	04-AUG-50	17-AUG-50		1560	17017088410000
2152	CADDO PINE ISLAND	168585	H H HUCKABAY ET AL SWD	001	01-FEB-95	6	09	2417	NATHAN HALE OIL CO.	033	22N	15W	24-JUN-88	09	5	II	00	20-MAY-88	11-JUN-80	14-JUL-80	24-JUN-88	3300	17017234700000
2152	CADDO PINE ISLAND	187329	JOLLEY A SWD	002	01-JAN-00	6	09	2417	NATHAN HALE OIL CO.	022	22N	15W	07-AUG-84	09	5	II	00	19-AUG-83	30-AUG-83		07-AUG-84	1150	17017260430000
2152	CADDO PINE ISLAND	189153	JOLLEY A SWD	009	01-JAN-00	6	09	2417	NATHAN HALE OIL CO.	022	22N	15W	01-NOV-85	09	5	II	00	28-JAN-86	18-NOV-83	03-FEB-84	01-OCT-85	1200	17017263430000
2152	CADDO PINE ISLAND	971094	TYSON SWD	001	01-OCT-12	6	09	2417	NATHAN HALE OIL CO.	030	22N	15W	21-OCT-83	09	5	II	00	16-MAR-83	03-OCT-83	21-OCT-83		1210	17017882090000
2152	CADDO PINE ISLAND	972705	CALDWELL SWD	001	01-SEP-00	6	09	2417	NATHAN HALE OIL CO.	008	21N	15W	01-SEP-00	09	5	II	00	16-SEP-97	27-SEP-99			1400	17017883500000
2152	CADDO PINE ISLAND	973603	BARR B SWD	001	13-OCT-09	6	09	2417	NATHAN HALE OIL CO.	030	22N	15W	13-OCT-09	09	5	II	00	16-SEP-08	23-AUG-09				17017883990000
2152	CADDO PINE ISLAND	974422	EXXON SWD	001	21-OCT-13	6	09	2417	NATHAN HALE OIL CO.	05	21N	15W	21-OCT-13	09	5	II	00	09-JUL-13	25-JUL-13				17017885330000
2152	CADDO PINE ISLAND	132468	RAINES SWD	073	01-JAN-15	6	09	2424	HARTCO OIL CO.	022	21N	15W	20-JUN-78	09	5	II	00	16-MAR-70	22-MAR-70	07-APR-70		2352	17017205690000
2152	CADDO PINE ISLAND	971032	BASHARA SWD	001	01-JAN-15	6	09	2424	HARTCO OIL CO.	023	21N	15W	20-SEP-82	09	5	II	00	13-SEP-82				1050	17017881920000
2152	CADDO PINE ISLAND	973617	LOGAN SWD	001	05-JUN-09	6	09	2424	HARTCO OIL CO.	022	21N	15W	05-JUN-09	09	5	II	00	02-DEC-08	25-FEB-09				17017884140000
2152	CADDO PINE ISLAND	56348	SEGAL SWD	002	01-JUL-16	6	09	2699	J. C. HOSS	001	20N	16W	08-FEB-66	09	5	II	00	20-APR-55	14-APR-55	16-APR-55		1577	00000000000000
2152	CADDO PINE ISLAND	971665	MUSLOW B SWD	049	01-JUL-16	6	09	2699	J. C. HOSS	004	20N	15W	06-FEB-86	09	5	II	00	31-JAN-86	21-JAN-86	06-FEB-86	06-FEB-86	1013	17017882930000
2152	CADDO PINE ISLAND	92813	CHILES SWD	011	09-JUL-05	6	09	2755	CHILES OIL FIELD SUPPLY	036	22N	16W	01-OCT-79	09	5	II	00	16-OCT-62	16-OCT-62	24-OCT-62		1072	17017096210000
2152	CADDO PINE ISLAND	208985	CHILES SWD	002	01-JUN-11	6	09	2755	CHILES OIL FIELD SUPPLY	036	22N	16W	01-JUN-11	09	5	II	00	02-SEP-88	13-SEP-88	28-SEP-88		1200	17017314210000
2152	CADDO PINE ISLAND	972602	CHILES SWD	001	01-AUG-96	6	09	2755	CHILES OIL FIELD SUPPLY	036	22N	16W	09-AUG-96	09	5	II	00	27-FEB-96	01-APR-96	09-AUG-96	09-AUG-96	1130	17017883430000
2152	CADDO PINE ISLAND	54704	HEAD SWD	001	01-JAN-03	6	09	2890	J. C. GOODWILL	017	19N	16W	14-AUG-82	09	5	II	00	06-DEC-54	23-DEC-54	31-DEC-54	14-AUG-82	1400	17017036350000
2152	CADDO PINE ISLAND	96676	SMYLIE FEE SWD	005	01-NOV-05	6	09	2928	HUTSON OIL CO.	010	20N	15W	18-JUN-92	09	5	II	00	12-JUN-63	13-JUN-63	20-JUL-63		1635	17017093480000
2152	CADDO PINE ISLAND	147134	H G DUGGER SWD	016	24-APR-09	6	09	2928	HUTSON OIL CO.	033	21N	15W	25-JUN-81	09	5	II	00	28-OCT-74	25-OCT-74	02-DEC-75		1578	17017215640000
2152	CADDO PINE ISLAND	151460	MUSLOW K SWD	002	24-APR-09	6	09	2928	HUTSON OIL CO.	009	20N	15W	03-DEC-87	09	5	II	00	17-NOV-87	01-APR-76	01-JUN-76	03-DEC-87	1540	17017219340000
2152	CADDO PINE ISLAND	221960	RIVERS SWD	001	01-MAY-04	6	09	2928	HUTSON OIL CO.	015	20N	15W	14-DEC-00	09	5	II	00	15-APR-98	20-APR-98	24-APR-98		773	17017326830000
2152	CADDO PINE ISLAND	972465	NATALIE SWD	001	01-DEC-04	6	09	2928	HUTSON OIL CO.	010	20N	15W	20-JAN-04	09	5	II	00	09-SEP-93	21-NOV-93	03-DEC-93	03-DEC-93	916	17017883380000
2152	CADDO PINE ISLAND	974292	HARRELL SWD	002	03-JAN-13	6	09	2928	HUTSON OIL CO.	025	22N	16W	03-JAN-13	09	5	II	00	19-SEP-12	12-OCT-12				17017885200000
2152	CADDO PINE ISLAND	183610	T LEA SWD	002	01-MAY-94	6	09	3062	J & B SERVICE CO.	023	22N	15W	23-JAN-83	09	5	II	00	29-OCT-82	17-NOV-82	23-JAN-83		1120	17017253270000
2152	CADDO PINE ISLAND	206132	WILLIAM BOORHEM SWD	001	01-APR-90	6	08	3185	K & G PRODUCTION	016	20N	14W	25-JUL-87	09	5	II	00	19-AUG-87	30-JUN-87	06-JUL-87	25-JUL-87	1040	17015224550000
2152	CADDO PINE ISLAND	171717	KIRBY SWD	001	01-SEP-82	6	09	3255	KIRBY OIL COMPANY	024	22N	15W	18-APR-83	09	5	II	00	16-OCT-80	16-OCT-80	26-NOV-80	18-APR-83	1150	17017237660000
2152	CADDO PINE ISLAND	181191	KIRBY SWD	004	16-APR-13	6	09	3255	KIRBY OIL COMPANY	024	22N	15W	16-APR-13	09	5	II	00	18-MAY-82	21-JUN-82		09-JUL-82	1077	17017243840000
2152	CADDO PINE ISLAND	183679	KIRBY SWD	005	16-OCT-12	6	09	3255	KIRBY OIL COMPANY	024	22N	15W	16-OCT-12	09	5	II	00	05-NOV-82	29-NOV-82	23-DEC-82	23-DEC-82	1040	17017253370000
2152	CADDO PINE ISLAND	184519	KIRBY SWD	002	01-JAN-91	6	09	3255	KIRBY OIL COMPANY	024	22N	15W	18-OCT-84	09	5	II	00	21-SEP-84	06-JAN-83	21-FEB-83	18-OCT-84	1250	17017255120000
2152	CADDO PINE ISLAND	188883	KIRBY SWD	009	10-AUG-05	6	09	3255	KIRBY OIL COMPANY	024	22N	15W	10-AUG-05	09	5	II	00	08-NOV-83	21-NOV-83	02-DEC-83	02-DEC-83	1048	17017263050000
2152	CADDO PINE ISLAND	190331	J W BRIGGS FEE SWD	001	01-APR-15	6	09	3255	KIRBY OIL COMPANY	030	22N	15W	17-APR-84	09	5	II	00	25-JAN-84	11-FEB-84			1300	17017265490000
2152	CADDO PINE ISLAND	192522	JOLLEY SWD	021	02-MAY-16	6	09	3255	KIRBY OIL COMPANY	021	22N	15W	28-APR-06	09	5	II	00	12-JUN-84	12-JUN-84	18-JUN-84	18-JUN-84	1030	17017270520000
2152	CADDO PINE ISLAND	193152	HORTON B SWD	005	17-MAR-09	6	09	3255	KIRBY OIL COMPANY	021	22N	15W	17-MAR-09	09	5	II	00	13-JUL-84	20-JUL-84		07-SEP-84	1200	17017271460000
2152	CADDO PINE ISLAND	194969	HORTON B SWD	031	01-AUG-97	6	09	3255	KIRBY OIL COMPANY	021	22N	15W	15-OCT-85	09	5	II	00	28-JAN-86	21-OCT-84	17-JUN-85	15-OCT-85	1200	17017279600000
2152	CADDO PINE ISLAND	194973	HORTON B SWD	035	10-JAN-07	6	09	3255	KIRBY OIL COMPANY	021	22N	15W	10-JAN-07	09	5	II	00	19-SEP-84	20-OCT-84		28-JUN-85		17017279640000
2152	CADDO PINE ISLAND	196696	RALPH MCKINNEY SWD	004	13-SEP-12	6	09	3255	KIRBY OIL COMPANY	024	22N	15W	13-SEP-12	09	5	II	00	28-NOV-84	18-DEC-84	27-DEC-84	27-DEC-84	1090	17017286670000
2152	CADDO PINE ISLAND	197508	KIRBY SWD	015	12-JUL-12	6	09	3255	KIRBY OIL COMPANY	024	22N	15W	12-JUL-12	09	5	II	00	28-DEC-84	04-JAN-85	17-JAN-85	17-JAN-85	1075	17017291090000
2152	CADDO PINE ISLAND	206085	KIRBY SWD	023	26-SEP-12	6	09	3255	KIRBY OIL COMPANY	024	22N	15W	26-SEP-12	09	5	II	00	10-JUN-87	25-JUN-87		08-JUL-87		17017311370000
2152	CADDO PINE ISLAND	210421	KIRBY SWD	030	10-OCT-06	6	09	3255	KIRBY OIL COMPANY	024	22N	15W	10-OCT-06	09	5	II	00	10-AUG-89	15-AUG-89	25-AUG-89	25-AUG-89	1045	17017315330000
2152	CADDO PINE ISLAND	211234	KIRBY SWD	032	17-MAR-09	6	09	3255	KIRBY OIL COMPANY	024	22N	15W	17-MAR-09	09	5	II	00	23-JAN-90	25-JAN-90	08-FEB-90	08-FEB-90	1040	17017316280000
2152	CADDO PINE ISLAND	214519	HORTON SWD	001	01-FEB-93	6	09	3255	KIRBY OIL COMPANY	021	22N	15W	02-FEB-93	09	5	II	00	01-MAY-92	04-MAY-92	09-MAY-92	02-FEB-93	1200	17017319730000
2152	CADDO PINE ISLAND	970335	HORTON A SWD	001	01-SEP-95	6	09	3255	KIRBY OIL COMPANY	021	22N	15W	15-SEP-65	09	5	II	00	24-AUG-65	25-AUG-65	15-SEP-65		1090	17017047550000
2152	CADDO PINE ISLAND	971049	J D BRIGGS FEE SWD	003	01-APR-15	6	09	3255	KIRBY OIL COMPANY	030	22N	15W	30-NOV-82	09	5	II	00	05-NOV-82	15-NOV-82	30-NOV-82		1250	17017881960000
2152	CADDO PINE ISLAND	971339	HORTON B SWD	001	01-AUG-97	6	09	3255	KIRBY OIL COMPANY	021	22N	15W	06-SEP-84	09	5	II	00	14-AUG-84	05-SEP-84	06-SEP-84	06-SEP-84	1230	17017882600000
2152	CADDO PINE ISLAND	990284	J D BRIGGS FEE SWD	002	01-APR-15	6	09	3255	KIRBY OIL COMPANY	030	22N	15W	05-MAY-81	09	5	II	00	27-APR-81			05-MAY-81	1190	17017167490000
2152	CADDO PINE ISLAND	197208	MUSLOW SWD	032	01-FEB-10	6	09	3417	LARK PRODUCTION, INC.	018	20N	15W	26-OCT-88	09	5	II	00	13-DEC-84	28-DEC-84	28-DEC-84	26-OCT-88	2406	17017289980000
2152	CADDO PINE ISLAND	195702	CRYSTAL SWD	004	21-APR-05	6	09	3465	LI'L SUGAR OIL COMPANY	014	21N	16W	21-APR-05	09	5	II	00	18-OCT-84	05-NOV-84		21-JAN-85	1200	17017281990000

Field Id	Field Name	Well Serial Num	Well Name	Well Num	Effective Date	District Code	Parish Code	Org Id	Org Name	Section	Township	Well Range	Well Status Date	Well Status Code	Well Class Type Code	Class	Product Type Code	Permit Date	Spud Date	Original Comp Date	Last Recomp Date	Measured Depth	Api Num
2152	CADDO PINE ISLAND	200730	STILES 22 SWD	001	01-MAR-91	6	09	3465	LI'L SUGAR OIL COMPANY	022	21N	16W	10-OCT-85	09	5	II	00	01-NOV-85	06-AUG-85		10-OCT-85	1124	17017301030000
2152	CADDO PINE ISLAND	201346	STILES 22 SWD	006	10-APR-08	6	09	3465	LI'L SUGAR OIL COMPANY	022	21N	16W	10-APR-08	09	5	II	00	06-SEP-85	02-NOV-85		19-DEC-85		17017302760000
2152	CADDO PINE ISLAND	50738	W E LOGAN FEE SWD	001	01-AUG-07	6	09	3578	T. J. LUNDY	026	21N	15W	02-DEC-88	09	5	II	00	18-NOV-88	14-DEC-53	16-DEC-53	02-DEC-88	1565	17017089650000
2152	CADDO PINE ISLAND	66206	GERHIG ROWE SWD	003	31-DEC-03	6	09	3578	T. J. LUNDY	007	20N	15W	27-SEP-88	09	5	II	00	15-SEP-88	25-MAY-57	30-MAY-57	27-SEP-88	1560	00000000000000
2152	CADDO PINE ISLAND	181823	MANDINA SWD	002	01-JUL-16	6	09	3578	T. J. LUNDY	033	22N	16W	26-APR-07	09	5	II	00	23-JUN-82				2700	17017249840000
2152	CADDO PINE ISLAND	972036	HENDERSON ESTATE SWD	001	01-NOV-14	6	09	3578	T. J. LUNDY	027	22N	16W	25-NOV-08	09	5	II	00	17-APR-89	19-APR-89	28-APR-89	28-APR-89	1284	17017883130000
2152	CADDO PINE ISLAND	974621	HARRIS ESTATE SWD	001	19-FEB-15	6	09	3578	T. J. LUNDY	35	22N	16W	19-FEB-15	09	5	II	00	26-NOV-14	16-DEC-14				17017885670000
2152	CADDO PINE ISLAND	81949	GAMM E SWD	E9	28-SEP-10	6	09	3852	QUAD L OIL COMPANY	035	21N	15W	16-OCT-75	09	5	II	00	31-OCT-60	24-DEC-61	28-JUN-61		1564	17017083770000
2152	CADDO PINE ISLAND	973445	GAMM J SWD	001	15-NOV-07	6	09	3852	QUAD L OIL COMPANY	003	20N	15W	15-NOV-07	09	5	II	00	14-NOV-06	20-AUG-07				17017883830000
2152	CADDO PINE ISLAND	42056	MUSLOW SWD	001	01-JAN-91	6	09	3957	T & R OIL	006	20N	15W	20-OCT-83	09	5	II	00	31-OCT-50	01-NOV-50	06-NOV-50	20-OCT-83	1509	00000000000000
2152	CADDO PINE ISLAND	971985	LIEBMAN SWD	001	01-JAN-07	6	09	4043	TOMMY A. PAUL	032	20N	15W	25-NOV-88	09	5	II	00	04-NOV-88	14-NOV-88	25-NOV-88	25-NOV-88	950	17017883110000
2152	CADDO PINE ISLAND	206583	MCEACHERN SWD	003	01-DEC-96	6	09	4381	PATKIM PRODUCTION INC.	032	22N	15W	13-DEC-96	09	5	II	00	13-AUG-87	17-SEP-87		13-DEC-96	1138	17017311960000
2152	CADDO PINE ISLAND	176784	PARKER A SWD	005	01-JAN-91	6	09	4661	PARKER OIL COMPANY	036	22N	16W	31-JAN-88	09	5	II	00	23-OCT-87	13-OCT-81	13-OCT-81	31-JAN-88	1137	17017243030000
2152	CADDO PINE ISLAND	184742	PARKER A SWD	004	01-JAN-91	6	09	4661	PARKER OIL COMPANY	036	22N	16W	07-MAR-84	09	5	II	00	21-JAN-83	31-JAN-83		24-FEB-83		17017255580000
2152	CADDO PINE ISLAND	190060	HENRY DAWES A SWD	014	27-MAR-12	6	09	4661	PARKER OIL COMPANY	036	22N	16W	27-MAR-12	09	5	II	00	10-JAN-84	19-JAN-84	22-FEB-84	22-FEB-84	1135	17017265150000
2152	CADDO PINE ISLAND	971174	HENRY DAWES B SWD	009	29-NOV-06	6	09	4661	PARKER OIL COMPANY	036	22N	16W	29-NOV-06	09	5	II	00	12-AUG-83	08-FEB-84			1267	17017882300000
2152	CADDO PINE ISLAND	971872	PARKER E SWD	001	01-NOV-88	6	09	4661	PARKER OIL COMPANY	031	22N	15W	15-DEC-87	09	5	II	00	07-DEC-87	15-DEC-87	15-DEC-87	15-DEC-87	1172	17017883040000
2152	CADDO PINE ISLAND	56798	GULF FEE	004	01-JAN-98	6	09	5126	JACKY G. RIVERS	010	20N	16W	06-JUL-76	09	5	II	00	24-MAY-55	27-MAY-55	02-JUN-55		1585	00000000000000
2152	CADDO PINE ISLAND	160673	JACKY G RIVERS SWD	001	11-OCT-00	6	09	5126	JACKY G. RIVERS	002	20N	16W	11-OCT-00	09	5	II	00	24-AUG-78	24-AUG-78	10-JAN-79		1100	17017226930000
2152	CADDO PINE ISLAND	183308	J S NOEL SWD	001	11-OCT-05	6	09	5126	JACKY G. RIVERS	036	20N	16W	11-OCT-05	09	5	II	00	11-OCT-82	23-OCT-82		22-JAN-98	1000	17017252720000
2152	CADDO PINE ISLAND	207283	KIRBY W SWD	001	01-APR-95	6	09	5126	JACKY G. RIVERS	023	20N	15W	30-OCT-94	09	5	II	00	16-NOV-87	18-NOV-87		30-OCT-94	2424	17017312690000
2152	CADDO PINE ISLAND	972179	COMEGYS SWD	001	20-OCT-06	6	09	5126	JACKY G. RIVERS	032	20N	15W	20-OCT-06	09	5	II	00	21-MAY-90	16-MAY-90	19-MAY-90	19-MAY-90	961	17017883160000
2152	CADDO PINE ISLAND	972958	COLLINS ETAL B SWD	001	17-OCT-00	6	09	5126	JACKY G. RIVERS	018	20N	15W	17-OCT-00	09	5	II	00	30-MAR-00	10-AUG-00				17017883580000
2152	CADDO PINE ISLAND	974055	MUSLOW SWD	001	13-SEP-11	6	09	5126	JACKY G. RIVERS	032	20N	15W	13-SEP-11	09	5	II	00	11-MAY-11	01-AUG-11				17017884820000
2152	CADDO PINE ISLAND	24283	BROWN/MUSLOW SWD	003	01-JAN-91	6	09	5328	SEAGULL OPERATING CO., INC.	005	20N	15W	12-JUN-85	09	5	II	00	31-MAY-85	22-MAY-40	02-JUN-40	12-JUN-85	1554	0000
2152	CADDO PINE ISLAND	49883	LLOYD "KA"	001	01-MAY-81	6	09	5328	SEAGULL OPERATING CO., INC.	012	21N	15W	12-MAY-81	09	5	II	00	24-SEP-53	01-OCT-53	10-OCT-53		1657	00000000000000
2152	CADDO PINE ISLAND	125455	MUSLOW KD SWD	022	01-JAN-91	6	09	5328	SEAGULL OPERATING CO., INC.	031	21N	15W	07-JAN-86	09	5	II	00	22-NOV-85	02-AUG-68	08-AUG-68	07-JAN-86	1008	17017203260000
2152	CADDO PINE ISLAND	142855	HERNDON KA SWD	013	01-MAY-15	6	09	5328	SEAGULL OPERATING CO., INC.	022	21N	15W	23-OCT-87	09	5	II	00	05-NOV-86	22-JUN-73	02-JUL-73	23-OCT-87	2450	17017212290000
2152	CADDO PINE ISLAND	142886	RAINES KA SWD	012	01-JUL-94	6	09	5328	SEAGULL OPERATING CO., INC.	022	21N	15W	25-JUL-94	09	5	II	00	26-JUN-73	26-JUN-73	17-AUG-73	25-JUL-94	2425	17017212340000
2152	CADDO PINE ISLAND	970298	MUSLOW KB SWD	001	01-FEB-66	6	09	5328	SEAGULL OPERATING CO., INC.	032	21N	15W	10-MAR-66	09	5	II	00	16-FEB-66	07-MAR-66	10-MAR-66		970	17017046340000
2152	CADDO PINE ISLAND	973456	WYNN ET AL SWD	001	01-AUG-15	6	09	5328	SEAGULL OPERATING CO., INC.	005	22N	15W	10-MAY-07	09	5	II	00	25-JAN-07	22-FEB-07				17017883880000
2152	CADDO PINE ISLAND	95330	MCCAIN SWD	006	01-FEB-92	6	09	5409	REBEL OIL COMPANY	002	20N	15W	16-DEC-66	09	5	II	00	01-APR-63		25-APR-63		1575	17017103090000
2152	CADDO PINE ISLAND	11084	RIVES SWD	006	01-JUL-10	6	09	5536	T & M PRODUCTION	005	20N	16W	03-NOV-65	09	5	II	00	27-JUL-27	29-JUL-27			1867	17017114240000
2152	CADDO PINE ISLAND	37994	PARDUE WEAVER SWD	034	01-APR-11	6	09	5536	T & M PRODUCTION	033	21N	15W	29-JUL-75	09	5	II	10	06-MAY-49	09-MAY-49	10-JUN-49		1548	17017077140000
2152	CADDO PINE ISLAND	43994	GAMM SWD	002	01-NOV-10	6	09	5536	T & M PRODUCTION	024	21N	15W	20-JUN-10	09	5	II	00	22-AUG-51	15-AUG-51	15-AUG-51		1490	17017084390000
2152	CADDO PINE ISLAND	144209	STILES SWD	001	01-JUL-10	6	09	5536	T & M PRODUCTION	032	21N	16W	01-MAY-79	09	5	II	00	30-NOV-73	01-MAR-74			1725	17017213180000
2152	CADDO PINE ISLAND	183854	GAULT A SWD	001	01-APR-11	6	09	5536	T & M PRODUCTION	032	22N	15W	19-FEB-87	09	5	II	00	14-JUL-86	22-MAR-83	19-JUL-83	19-FEB-87	1825	17017253700000
2152	CADDO PINE ISLAND	194894	DIXON-STILES SWD	001	01-JUL-10	6	09	5536	T & M PRODUCTION	032	21N	16W	30-JUL-91	09	5	II	00	29-JUL-85			30-JUL-91		17017279350000
2152	CADDO PINE ISLAND	201769	WOODALL-STRINGFELLOW SWD	021	01-NOV-10	6	09	5536	T & M PRODUCTION	014	21N	16W	20-JUN-10	09	5	II	00	03-OCT-85	01-OCT-85	04-OCT-85	04-OCT-85	1080	17017303940000
2152	CADDO PINE ISLAND	202922	PARDUE-CHRISTIAN A SWD	008	01-APR-11	6	09	5536	T & M PRODUCTION	027	21N	15W	06-NOV-92	09	5	II	00	30-DEC-85	30-DEC-85		06-NOV-92	1600	17017307050000
2152	CADDO PINE ISLAND	234622	DIXON-STILES SWD	021	01-JUL-10	6	09	5536	T & M PRODUCTION	032	21N	16W	18-OCT-07	09	5	II	00	01-DEC-06	20-APR-07				17017341510000
2152	CADDO PINE ISLAND	970312	STILES SWD	002	01-JUL-10	6	09	5536	T & M PRODUCTION	033	21N	16W	14-SEP-71	09	5	II	00	14-SEP-71		14-SEP-71		1060	17017880740000
2152	CADDO PINE ISLAND	974024	STILES C SWD	002	11-JUL-11	6	09	5536	T & M PRODUCTION	033	21N	16W	11-JUL-11	09	5	II	00	19-APR-11	29-APR-11				17017884720000
2152	CADDO PINE ISLAND	974091	STILES SWD	003	02-AUG-12	6	09	5536	T & M PRODUCTION	032	21N	16W	02-AUG-12	09	5	II	00	20-JUL-11	09-MAY-12				17017885000000
2152	CADDO PINE ISLAND	132729	FULLER PAT SWD	010	13-APR-07	6	09	5808	TYSCO OIL AND GAS CORP.	026	22N	15W	13-APR-07	09	5	II	00	09-APR-70	12-APR-70	28-JUL-70		1045	17017205870000
2152	CADDO PINE ISLAND	132732	FULLER PAT SWD	011	23-JUL-09	6	09	5808	TYSCO OIL AND GAS CORP.	026	22N	15W	23-JUL-09	09	5	II	00	09-APR-70	16-APR-70	28-JUL-70		1120	17017205900000
2152	CADDO PINE ISLAND	228579	HUDSON-FULLER SWD	010	26-JUL-05	6	09	5808	TYSCO OIL AND GAS CORP.	023	22N	15W	26-JUL-05	09	5	II	00	28-AUG-03	06-SEP-03	10-NOV-03			17017298820000
2152	CADDO PINE ISLAND	228580	HUDSON-FULLER SWD	011	07-APR-05	6	09	5808	TYSCO OIL AND GAS CORP.	023	22N	15W	07-APR-05	09	5	II	00	28-AUG-03	09-SEP-03	11-OCT-03			17017299260000
2152	CADDO PINE ISLAND	244619	ISAAC RAWLS SWD	006	18-APR-13	6	09	60030	VIVIAN OIL PARTNERS, LLC	036	22N	16W	18-APR-13	09	5	II	00	22-MAR-12	02-MAY-12				17017351830000
2152	CADDO PINE ISLAND	163993	MONDAY B SWD	001	01-JUN-94	6	09	6026	TOLBERT WELL SERVICE	015	21N	16W	14-APR-88	09	5	II	00	21-JUN-79	27-JUN-79	01-JUL-79	14-APR-88	1049	17017229420000
2152	CADDO PINE ISLAND	167243	HERRING SWD	001	01-MAY-94	6	09	6126	UNIVERSAL OIL CO.	024	22N	15W	01-JAN-80	09	5	II	00	29-JAN-80	04-FEB-80	12-FEB-80	01-JAN-80	1095	17017233740000



Louisiana Department of Natural Resources (DNR)

SONRIS/2000

Report run on: Feb 19, 2017 5:45 AM

SRCN4282J Produced Fluid Disposal Wells By Field

Field Id	Field Name	Well Serial Num	Well Name	Well Num	Effective Date	District Code	Parish Code	Org Id	Org Name	Section	Township	Well Range	Well Status Date	Well Status Code	Well Class Type Code	Class	Product Type Code	Permit Date	Spud Date	Original Comp Date	Last Recomp Date	Measured Depth	Api Num
2152	CADDO PINE ISLAND	56295	UNDERWOOD SWD	004	01-JAN-91	6	09	6524	JOHN T. WEAVER & SON	007	20N	15W	27-NOV-85	09	5	II	00	22-NOV-85	15-APR-55	24-APR-55	27-NOV-85		17017086530000
2152	CADDO PINE ISLAND	37385	KATE SPELL SWD	001	20-APR-16	6	09	6540	DONALD OWENS	028	21N	15W	07-SEP-65	09	5	II	00	18-JAN-49	07-SEP-65	18-JAN-49		1523	17017070970000
2152	CADDO PINE ISLAND	52023	MARY SELF ROGERS SWD	004	01-FEB-15	6	09	6540	DONALD OWENS	010	20N	15W	15-MAY-70	09	5	II	00	23-APR-54	10-APR-54	30-APR-54	02-SEP-82	2260	17017002290000
2152	CADDO PINE ISLAND	150686	GOODWIN B SWD	016	20-APR-16	6	09	6540	DONALD OWENS	033	21N	15W	01-DEC-87	09	5	II	00	17-NOV-87	17-DEC-75	02-JAN-76	01-DEC-87	1650	17017218760000
2152	CADDO PINE ISLAND	207478	TUCKER SWD	001	01-FEB-15	6	09	6540	DONALD OWENS	030	20N	15W	14-JUL-06	09	5	II	00	14-DEC-87	21-DEC-87			2500	17017312790000
2152	CADDO PINE ISLAND	970243	MUSLOW B SWD	001	01-FEB-15	6	09	6540	DONALD OWENS	004	20N	15W	28-APR-81	09	5	II	00	21-MAR-66		18-MAR-66		960	17017880050000
2152	CADDO PINE ISLAND	972243	CADDO LEVEE BOARD SWD	001	20-APR-16	6	09	6540	DONALD OWENS	008	20N	15W	02-OCT-90	09	5	II	00	30-AUG-90	22-SEP-90	02-OCT-90	02-OCT-90	1000	17017883180000
2152	CADDO PINE ISLAND	973353	NOEL ESTATE SWD	001	01-FEB-15	6	09	6540	DONALD OWENS	025	21N	15W	03-MAY-06	09	5	II	00	13-DEC-05	16-MAR-06				17017883730000
2152	CADDO PINE ISLAND	974896	CADDO LEVEE BOARD B SWD	001	22-APR-16	6	09	6540	DONALD OWENS	008	20N	15W	22-APR-16	09	5	II	00	15-OCT-15	16-DEC-15			915	17017885880000
2152	CADDO PINE ISLAND	974388	WILSON FEE SWD	001	12-SEP-13	6	09	6729	RANDY WILSON	25	22N	16W	12-SEP-13	09	5	II	00	14-MAY-13	28-JUN-13				17017885260000
2152	CADDO PINE ISLAND	193200	BURTON B SWD	001	01-JUN-16	6	09	A066	A & F OIL COMPANY	007	20N	15W	05-AUG-88	09	5	II	00	26-JUL-88	14-AUG-84	10-SEP-84	05-AUG-88	2376	17017271650000
2152	CADDO PINE ISLAND	199429	A PAYNE SWD	005	31-AUG-16	6	09	A066	A & F OIL COMPANY	015	21N	14W	31-AUG-16	09	5	II	00	17-MAY-85	31-MAY-85	12-JUL-85	12-JUL-85	1063	17017297240000
2152	CADDO PINE ISLAND	87671	LYNN SWD	001	01-NOV-02	6	09	A126	ALLIED EXPLORATION, INC.	020	21N	14W	06-MAY-80	09	5	II	00	16-NOV-61	17-NOV-61	02-DEC-61		1662	17017085500000
2152	CADDO PINE ISLAND	217913	THOMAS SWD	007	01-APR-97	6	09	B025	BRIDGES DRILLING	026	22N	15W	19-DEC-96	09	5	II	00	15-MAY-95	25-MAY-95		19-DEC-96	1250	17017322940000
2152	CADDO PINE ISLAND	173053	ROBERTSON SWD	002	01-MAY-08	6	09	B138	C. J. BROOME OIL COMPANY	033	22N	16W	12-JUN-81	09	5	II	00	30-DEC-80	19-JAN-81	27-JAN-81		2500	17017239290000
2152	CADDO PINE ISLAND	233731	ARK FUEL OIL SWD	B-36	01-AUG-07	6	09	B168	BECK OIL INC	006	20N	15W	01-AUG-07	09	5	II	00	29-JUN-06	15-DEC-06				17017340550000
2152	CADDO PINE ISLAND	33769	STILES A SWD	002	01-MAR-11	6	09	B292	BAS PRODUCTION, LLC	017	21N	16W	27-AUG-71	09	5	II	00	26-JUL-47	26-JUL-47	07-AUG-47		1012	00000000000000
2152	CADDO PINE ISLAND	34245	STILES SWD	007	01-MAR-11	6	09	B292	BAS PRODUCTION, LLC	017	21N	16W	20-JUL-81	09	5	II	00	17-OCT-47	17-OCT-47	31-OCT-47	20-JUL-81	1012	00000000000000
2152	CADDO PINE ISLAND	37433	CRYSTAL SWD	X-1	01-MAR-11	6	09	B292	BAS PRODUCTION, LLC	024	21N	16W	12-JUN-81	09	5	II	00	27-JAN-49	06-FEB-49	20-FEB-49		1950	00000000000000
2152	CADDO PINE ISLAND	37845	CRABER-WEAVER SWD	001	01-MAR-11	6	09	B292	BAS PRODUCTION, LLC	024	21N	16W	24-AUG-65	09	5	II	10	12-APR-49	11-APR-49	04-MAY-49		2292	17017015930000
2152	CADDO PINE ISLAND	45458	STANDARD-STILES-CHEW SWD	009	01-MAR-11	6	09	B292	BAS PRODUCTION, LLC	033	21N	16W	21-AUG-72	09	5	II	00	12-MAR-52	15-MAR-52	22-MAR-52		2340	17017020260000
2152	CADDO PINE ISLAND	51843	LEONARD SWD	4	01-MAR-11	6	09	B292	BAS PRODUCTION, LLC	024	21N	16W	06-JAN-10	09	5	II	00	07-APR-54	02-APR-54	21-APR-54		1696	17017099600000
2152	CADDO PINE ISLAND	73116	HELPMAN ETAL SWD	001	01-MAR-11	6	09	B292	BAS PRODUCTION, LLC	016	21N	16W	03-MAR-78	09	5	II	00	08-DEC-58	04-DEC-58	06-JAN-59		2500	00000000000000
2152	CADDO PINE ISLAND	73844	HELPMAN ETAL SWD	003	01-MAR-11	6	09	B292	BAS PRODUCTION, LLC	016	21N	16W	06-OCT-77	09	5	II	10	09-FEB-59	07-FEB-59	18-FEB-59		2500	00000000000000
2152	CADDO PINE ISLAND	77206	HELPMAN SWD	001	18-JAN-12	6	09	B292	BAS PRODUCTION, LLC	016	21N	16W	19-SEP-75	09	5	II	00	29-OCT-59	27-OCT-59	16-NOV-59		2470	00000000000000
2152	CADDO PINE ISLAND	80727	HELPMAN SWD	002	01-MAR-11	6	09	B292	BAS PRODUCTION, LLC	016	21N	16W	06-OCT-77	09	5	II	10	03-AUG-60	03-AUG-60	22-AUG-60		2490	00000000000000
2152	CADDO PINE ISLAND	105762	HELPMAN SWD	003	01-MAR-11	6	09	B292	BAS PRODUCTION, LLC	016	21N	16W	08-SEP-65	09	5	II	10	20-OCT-64	21-OCT-64			2400	17017046910000
2152	CADDO PINE ISLAND	193274	HELPMAN ET AL SWD	015	01-MAR-11	6	09	B292	BAS PRODUCTION, LLC	016	21N	16W	14-NOV-08	09	5	II	00	18-JUL-84	27-JUL-84			1100	17017271960000
2152	CADDO PINE ISLAND	204071	STILES A SWD	020	01-MAR-11	6	09	B292	BAS PRODUCTION, LLC	017	21N	16W	14-AUG-02	09	5	II	00	02-JUN-86	20-JUN-86	11-AUG-86	11-AUG-86	1100	17017309230000
2152	CADDO PINE ISLAND	182217	PARKER B SWD	002	01-AUG-15	6	09	C1840	CPI 5, L.L.C	036	22N	16W	23-OCT-87	09	5	II	00	15-OCT-87	16-AUG-82	27-AUG-82	23-OCT-87	1114	17017250500000
2152	CADDO PINE ISLAND	184659	PARKER A SWD	041	01-AUG-15	6	09	C1840	CPI 5, L.L.C	036	22N	16W	27-FEB-13	09	5	II	00	13-JAN-83	18-JAN-83	24-MAY-83	24-MAY-83	1134	17017255340000
2152	CADDO PINE ISLAND	971027	PARKER A SWD	002	01-AUG-15	6	09	C1840	CPI 5, L.L.C	036	22N	16W	10-SEP-82	09	5	II	00	02-SEP-82	02-SEP-82	10-SEP-82		1189	17017881880000
2152	CADDO PINE ISLAND	971275	DAWES SWD	001	01-AUG-15	6	09	C1840	CPI 5, L.L.C	036	22N	16W	27-JUN-84	09	5	II	00	01-MAY-84	10-JUN-84	27-JUN-84		1180	17017882520000
2152	CADDO PINE ISLAND	34035	H H PARDUE SWD	009	01-AUG-15	6	09	C1900	CM OIL CO., L.L.C.	027	21N	15W	02-SEP-65	09	5	II	00	09-SEP-47	12-SEP-47	26-SEP-47			00000000000000
2152	CADDO PINE ISLAND	189173	REID ETAL SWD	001	01-JUL-16	6	09	C2160	CAP PRODUCTION	006	22N	15W	06-OCT-15	09	5	II	00	23-NOV-83	05-APR-84		08-MAY-84		17017263510000
2152	CADDO PINE ISLAND	971176	MUSLOW SWD	001	01-JUL-16	6	09	C2160	CAP PRODUCTION	004	20N	15W	03-SEP-83	09	5	II	00	18-AUG-83	30-AUG-83	03-SEP-83		958	17017882310000
2152	CADDO PINE ISLAND	970289	PLAYER B SWD	015	01-JUN-00	6	09	C255	CRUMPLER OIL	026	21N	15W	20-AUG-65	09	5	II	00	20-AUG-65	25-AUG-65	20-AUG-65		977	17017880510000
2152	CADDO PINE ISLAND	189145	STARKS-BARR SWD	004	01-MAY-09	6	09	C348	COY W. HALE	029	22N	15W	01-MAY-09	09	5	II	00	18-NOV-83	23-NOV-83	11-FEB-84	11-FEB-84	1067	17017263420000
2152	CADDO PINE ISLAND	971116	HOUSTON SWD	001	01-FEB-13	6	09	C348	COY W. HALE	030	22N	15W	01-DEC-04	09	5	II	00	06-MAY-83	25-MAY-83	31-MAY-83		1125	17017882140000
2152	CADDO PINE ISLAND	53953	CRYSTAL OIL & LAND CO SWD	C-2	01-JAN-11	6	09	C400	CIMIC ENERGY, LLC	014	21N	16W	30-SEP-65	09	5	II	00	07-OCT-54	08-OCT-54	10-OCT-54		1302	00000000000000
2152	CADDO PINE ISLAND	171911	CRYSTAL SWD	001	01-JAN-11	6	09	C400	CIMIC ENERGY, LLC	024	21N	16W	24-SEP-81	09	5	II	00	28-OCT-80	04-NOV-80			1111	17017237940000
2152	CADDO PINE ISLAND	174497	WOODALL-CRYSTAL SWD	003	01-JAN-11	6	09	C400	CIMIC ENERGY, LLC	014	21N	16W	21-DEC-95	09	5	II	00	31-MAR-81	31-MAR-81		21-DEC-95	1091	17017240570000
2152	CADDO PINE ISLAND	191475	CRYSTAL OIL CO-LA PETRO II SWD	162	01-JAN-13	6	09	C400	CIMIC ENERGY, LLC	013	21N	16W	24-JAN-07	09	5	II	00	13-APR-84	14-MAY-84	18-JUN-84	18-JUN-84	1070	17017268140000
2152	CADDO PINE ISLAND	193600	CRYSTAL OIL CO-FOX PETR SWD	012	01-JAN-13	6	09	C400	CIMIC ENERGY, LLC	013	21N	16W	30-OCT-01	09	5	II	00	31-JUL-84	03-AUG-84	23-AUG-84	23-AUG-84	1085	17017273210000
2152	CADDO PINE ISLAND	193619	CRYSTAL OIL CO SWD	043	01-JAN-13	6	09	C400	CIMIC ENERGY, LLC	013	21N	16W	08-NOV-07	09	5	II	00	31-JUL-84	06-SEP-84	03-OCT-84	03-OCT-84	1056	17017273400000
2152	CADDO PINE ISLAND	193761	CRYSTAL OIL CO-LA PETRO II SWD	001	01-JAN-13	6	09	C400	CIMIC ENERGY, LLC	013	21N	16W	20-DEC-06	09	5	II	00	07-AUG-84	07-SEP-84		09-OCT-84	1200	17017273670000
2152	CADDO PINE ISLAND	193789	CRYSTAL OIL CO SWD	008	01-JAN-13	6	09	C400	CIMIC ENERGY, LLC	013	21N	16W	04-DEC-02	09	5	II	00	07-AUG-84	29-AUG-84		18-SEP-84		17017273940000
2152	CADDO PINE ISLAND	193912	CRYSTAL OIL CO SWD	002	01-JAN-13	6	09	C400	CIMIC ENERGY, LLC	013	21N	16W	15-JAN-92	09	5	II	00	10-AUG-84	20-AUG-84		15-JAN-92	1200	17017274550000
2152	CADDO PINE ISLAND	194031	CRYSTAL SWD	039	01-JAN-13	6	09	C400	CIMIC ENERGY, LLC	013	21N	16W	30-MAR-01	09	5	II	00	14-AUG-84	11-SEP-84		06-OCT-84		17017275310000
2152	CADDO PINE ISLAND	194138	CRYSTAL OIL CO SWD	038	01-JAN-13	6	09	C400	CIMIC ENERGY, LLC	013	21N	16W	07-AUG-01	09	5	II	00	16-AUG-84	21-AUG-84	05-SEP-84	05-SEP-84	1110	17017276030000
2152	CADDO PINE ISLAND	194178	WOODALL-CRYSTAL SWD	001	01-JAN-11	6	09	C400	CIMIC ENERGY, LLC	014	21N	16W	07-DEC-85	09	5	II	00	09-NOV-84	08-SEP-84		07-DEC-85	1060	17017276330000



Louisiana Department of Natural Resources (DNR)

SONRIS/2000

Report run on: Feb 19, 2017 5:45 AM

SRCN4282J Produced Fluid Disposal Wells By Field

Field Id	Field Name	Well Serial Num	Well Name	Well Num	Effective Date	District Code	Parish Code	Org Id	Org Name	Section	Township	Well Range	Well Status Date	Well Status Code	Well Class Type Code	Class	Product Type Code	Permit Date	Spud Date	Original Comp Date	Last Recomp Date	Measured Depth	Api Num
2152	CADDO PINE ISLAND	194569	CRYSTAL OIL CO SWD	091	01-JAN-13	6	09	C400	CIMIC ENERGY, LLC	013	21N	16W	24-OCT-06	09	5	II	00	04-SEP-84	08-SEP-84	05-JUN-85	05-JUN-85	1098	17017278310000
2152	CADDO PINE ISLAND	196751	STANDARD OIL CO SWD	018	01-JAN-13	6	09	C400	CIMIC ENERGY, LLC	018	21N	15W	30-APR-03	09	5	II	00	28-NOV-84	22-DEC-84		09-APR-85		17017286980000
2152	CADDO PINE ISLAND	196827	THIGPEN-HEROLD B SWD	001	01-JAN-11	6	09	C400	CIMIC ENERGY, LLC	002	21N	16W	06-MAR-85	09	5	II	00	18-MAR-85	29-NOV-84		06-MAR-85	1130	17017287740000
2152	CADDO PINE ISLAND	200135	BOOTH SWD	001	01-JAN-13	6	09	C400	CIMIC ENERGY, LLC	007	21N	15W	29-AUG-85	09	5	II	00	03-SEP-85	01-JUL-85		29-AUG-85	1130	17017299040000
2152	CADDO PINE ISLAND	201847	ANTHONY SWD	001	31-MAR-14	6	09	C400	CIMIC ENERGY, LLC	012	22N	15W	01-MAR-95	09	5	II	00	09-OCT-85	08-APR-86		01-MAR-95	1436	17017304320000
2152	CADDO PINE ISLAND	202793	WOODALL-CRYSTAL SWD	002	01-JAN-11	6	09	C400	CIMIC ENERGY, LLC	014	21N	16W	03-APR-86	09	5	II	00	18-APR-86	20-DEC-85	21-DEC-85	03-APR-86	1090	17017306520000
2152	CADDO PINE ISLAND	971622	STANDARD OIL CO SWD	002	01-JAN-13	6	09	C400	CIMIC ENERGY, LLC	018	21N	15W	28-NOV-85	09	5	II	00	25-OCT-85	09-OCT-85	28-NOV-85	28-NOV-85	1150	17017882850000
2152	CADDO PINE ISLAND	974419	CRYSTAL OIL CO SWD	92	01-OCT-13	6	09	C400	CIMIC ENERGY, LLC	13	21N	16W	01-OCT-13	09	5	II	00	01-JUL-13	02-AUG-13				17017885320000
2152	CADDO PINE ISLAND	974837	CRYSTAL OIL CO SWD	093	31-AUG-16	6	09	C400	CIMIC ENERGY, LLC	013	21N	16W	31-AUG-16	09	5	II	00	15-JUN-15	03-JUN-16			1221	17017885860000
2152	CADDO PINE ISLAND	190536	SUTHERLIN SWD	001	01-AUG-12	6	09	C416	CALDWELL OPERATING, L.L.C.	021	22N	15W	21-SEP-84	09	5	II	00	21-SEP-84	11-FEB-84		21-SEP-84	1071	17017266090000
2152	CADDO PINE ISLAND	194844	JOLLEY C SWD	001	01-AUG-12	6	09	C416	CALDWELL OPERATING, L.L.C.	022	22N	15W	26-MAR-85	09	5	II	00	25-MAR-85	18-JAN-85		26-MAR-85	1085	17017279040000
2152	CADDO PINE ISLAND	199904	JOLLEY SWD	001	01-AUG-12	6	09	C416	CALDWELL OPERATING, L.L.C.	022	22N	15W	16-OCT-85	09	5	II	00	01-NOV-85	19-JUN-85		08-SEP-87	1100	17017298480000
2152	CADDO PINE ISLAND	202350	R EDWARDS FEE SWD	002	01-AUG-12	6	09	C416	CALDWELL OPERATING, L.L.C.	020	22N	15W	03-FEB-87	09	5	II	00	29-DEC-86			03-FEB-87	1260	17017280870000
2152	CADDO PINE ISLAND	970329	R EDWARDS FEE SWD	001	01-AUG-12	6	09	C416	CALDWELL OPERATING, L.L.C.	020	22N	15W	10-AUG-78	09	5	II	00	16-AUG-78	16-AUG-78	10-AUG-78		1208	17017880910000
2152	CADDO PINE ISLAND	245863	BORNMANN SWD	001	23-MAY-13	6	09	C417	CROSS PETROLEUM, L.L.C.	014	22N	15W	23-MAY-13	09	5	II	00	07-JAN-13	29-JAN-13				17017353810000
2152	CADDO PINE ISLAND	971239	OTWELL SWD	001	01-JUL-12	6	09	C417	CROSS PETROLEUM, L.L.C.	028	22N	15W	20-OCT-83	09	5	II	00	07-FEB-84	16-OCT-83	20-OCT-83		1200	17017882430000
2152	CADDO PINE ISLAND	10639	MUSLOW SWD	003	01-NOV-13	6	09	C426	CADDO PARISH HOLDINGS LLC	032	21N	15W	19-NOV-71	09	5	II	00	07-FEB-27	07-FEB-27	21-FEB-27		1690	17017112370000
2152	CADDO PINE ISLAND	36408	SURREY OIL COMPANY SWD	A-2	01-MAY-14	6	09	C426	CADDO PARISH HOLDINGS LLC	012	20N	16W	30-OCT-64	09	5	II	00	27-AUG-48	26-AUG-48	28-AUG-48		1549	00000000000000
2152	CADDO PINE ISLAND	36878	W E LOGAN SWD	001	01-NOV-13	6	09	C426	CADDO PARISH HOLDINGS LLC	026	21N	15W	09-MAY-66	09	5	II	00	29-OCT-48		28-OCT-48		1547	00000000000000
2152	CADDO PINE ISLAND	38413	MUSLOW SWD	005	01-JAN-15	6	09	C426	CADDO PARISH HOLDINGS LLC	032	21N	15W	13-SEP-93	09	5	II	00	05-JUL-49	22-OCT-49	01-DEC-49	13-SEP-93	2218	17017018000000
2152	CADDO PINE ISLAND	38648	MUSLOW D SWD	001	01-MAY-14	6	09	C426	CADDO PARISH HOLDINGS LLC	032	21N	15W	18-NOV-69	09	5	II	00	29-JUL-49	06-SEP-49	15-SEP-49		2200	17017018110000
2152	CADDO PINE ISLAND	46293	THACKER SWD	002	01-MAY-14	6	09	C426	CADDO PARISH HOLDINGS LLC	028	21N	15W	24-MAR-78	09	5	II	00	10-JUL-52	07-JUL-52	09-DEC-52	24-MAR-78	1535	17017084790000
2152	CADDO PINE ISLAND	51610	LANE SWD	A1	01-NOV-13	6	09	C426	CADDO PARISH HOLDINGS LLC	035	21N	15W	03-MAY-77	09	5	II	00	16-MAR-54	12-MAR-54	19-MAY-88		1539	17017061010000
2152	CADDO PINE ISLAND	93171	DUCOTE B SWD	001	01-NOV-13	6	09	C426	CADDO PARISH HOLDINGS LLC	035	21N	15W	06-MAY-80	09	5	II	00	08-NOV-62	08-NOV-62	10-DEC-62		1632	17017106010000
2152	CADDO PINE ISLAND	95094	SWANN SWD	003	01-NOV-14	6	09	C426	CADDO PARISH HOLDINGS LLC	017	21N	14W	01-MAR-81	09	5	II	00	15-MAR-63	17-MAR-63	25-MAR-63		1708	17017089080000
2152	CADDO PINE ISLAND	105637	HAYNESVILLE MERCANTILE SWD	005	01-MAR-14	6	09	C426	CADDO PARISH HOLDINGS LLC	014	20N	15W	21-SEP-65	09	5	II	00	13-OCT-64	13-OCT-64	26-OCT-64		2308	17017103170000
2152	CADDO PINE ISLAND	121315	MUSLOW KF SWD	039	01-SEP-14	6	09	C426	CADDO PARISH HOLDINGS LLC	031	21N	15W	16-OCT-67	09	5	II	10	31-AUG-67	17-SEP-67	26-SEP-67		1100	17017202170000
2152	CADDO PINE ISLAND	129408	MUSLOW KA SWD	039	01-MAR-14	6	09	C426	CADDO PARISH HOLDINGS LLC	004	20N	15W	26-AUG-69	09	5	II	00	03-JUL-69	24-JUL-69	26-AUG-69		1050	17017204590000
2152	CADDO PINE ISLAND	143083	MUSLOW E SWD	041	01-MAY-14	6	09	C426	CADDO PARISH HOLDINGS LLC	032	21N	15W	31-DEC-87	09	5	II	00	20-JUL-73	21-JUL-73	13-SEP-73		2688	17017212490000
2152	CADDO PINE ISLAND	151459	ROBINSON SWD	001	01-MAY-14	6	09	C426	CADDO PARISH HOLDINGS LLC	033	21N	15W	07-AUG-89	09	5	II	00	31-JAN-89	04-MAR-76	15-MAY-76	07-AUG-89	1640	17017219330000
2152	CADDO PINE ISLAND	160206	W E LOGAN A SWD	004	01-MAY-14	6	09	C426	CADDO PARISH HOLDINGS LLC	035	21N	15W	14-APR-89	09	5	II	00	04-NOV-88	19-JUL-78	29-JUL-78	14-APR-89	2469	17017226390000
2152	CADDO PINE ISLAND	175704	HUCKABAY SWD	001	01-MAR-14	6	09	C426	CADDO PARISH HOLDINGS LLC	011	21N	15W	01-JUN-95	09	5	II	00	11-JUN-81	29-JUN-81	20-AUG-81	01-JUN-95	1720	17017241770000
2152	CADDO PINE ISLAND	182902	MAY G WIGHTMAN EST SWD	005	01-MAY-14	6	09	C426	CADDO PARISH HOLDINGS LLC	010	21N	15W	12-NOV-04	09	5	II	00	10-SEP-82	27-NOV-82				17017251980000
2152	CADDO PINE ISLAND	233816	MUSLOW KA SWD	050	01-MAR-14	6	09	C426	CADDO PARISH HOLDINGS LLC	004	20N	15W	02-OCT-07	09	5	II	00	17-JUL-06	08-DEC-06				17017340710000
2152	CADDO PINE ISLAND	235292	TYSON SWD	016	01-MAY-14	6	09	C426	CADDO PARISH HOLDINGS LLC	014	21N	15W	08-APR-08	09	5	II	00	30-MAR-07	03-APR-07				17017342240000
2152	CADDO PINE ISLAND	970242	MUSLOW A SWD	041	01-MAR-14	6	09	C426	CADDO PARISH HOLDINGS LLC	004	20N	15W	21-MAR-66	09	5	II	00	21-MAR-66		18-MAR-66		1100	17017880040000
2152	CADDO PINE ISLAND	970266	KEOUN SWD	001	01-MAY-14	6	09	C426	CADDO PARISH HOLDINGS LLC	019	21N	14W	02-APR-80	09	5	II	00	02-APR-80	10-APR-80	10-APR-82		1002	17017880280000
2152	CADDO PINE ISLAND	970269	NOEL ESTATE A SWD	001	01-JAN-15	6	09	C426	CADDO PARISH HOLDINGS LLC	030	21N	14W	11-DEC-75	09	5	II	00	11-DEC-75	11-DEC-75	11-DEC-75		1050	17017880310000
2152	CADDO PINE ISLAND	970286	NOEL ESTATE A SWD	002	01-JAN-15	6	09	C426	CADDO PARISH HOLDINGS LLC	025	21N	15W	10-AUG-76	09	5	II	00	10-AUG-76	20-OCT-75	10-AUG-76		1050	17017880480000
2152	CADDO PINE ISLAND	970320	B E CONNELL SWD	001	01-SEP-14	6	09	C426	CADDO PARISH HOLDINGS LLC	036	21N	15W	27-AUG-65	09	5	II	00	27-AUG-65	22-NOV-65	25-AUG-65		1003	17017880820000
2152	CADDO PINE ISLAND	971110	C W LANE CO SWD	002	01-NOV-13	6	09	C426	CADDO PARISH HOLDINGS LLC	019	21N	14W	07-MAY-83	09	5	II	00	18-APR-83	07-MAY-83	07-MAY-83		1113	17017882110000
2152	CADDO PINE ISLAND	971111	USA F B CARDEN SWD	002	01-NOV-13	6	09	C426	CADDO PARISH HOLDINGS LLC	008	21N	14W	17-MAY-83	09	5	II	00	18-APR-83	05-MAY-83	17-MAY-83		1126	17017882120000
2152	CADDO PINE ISLAND	971112	HLD BROWN SWD	002	01-APR-13	6	09	C426	CADDO PARISH HOLDINGS LLC	017	21N	14W	18-MAY-83	09	5	II	00	18-APR-83	03-MAY-83	18-MAY-83		1137	17017882130000
2152	CADDO PINE ISLAND	971187	BRADFORD SWD	002	01-NOV-13	6	09	C426	CADDO PARISH HOLDINGS LLC	024	21N	15W	16-DEC-83	09	5	II	00	13-SEP-83	28-OCT-83	16-DEC-83		1100	17017882360000
2152	CADDO PINE ISLAND	971188	J S NOEL SWD	003	01-MAR-14	6	09	C426	CADDO PARISH HOLDINGS LLC	013	21N	15W	16-DEC-83	09	5	II	00	13-SEP-83	24-OCT-83	16-DEC-83			17017882370000
2152	CADDO PINE ISLAND	971189	C W LANE A SWD	004	01-APR-13	6	09	C426	CADDO PARISH HOLDINGS LLC	018	21N	14W	29-NOV-83	09	5	II	00	13-SEP-83	14-OCT-83			1100	17017882380000
2152	CADDO PINE ISLAND	971190	C W LANE CO INC A SWD	005	01-APR-13	6	09	C426	CADDO PARISH HOLDINGS LLC	019	21N	14W	14-DEC-83	09	5	II	00	13-SEP-83	18-OCT-83	14-DEC-83	04-DEC-84		17017882390000
2152	CADDO PINE ISLAND	971492	C W LANE CO INC A SWD	006	01-APR-13	6	09	C426	CADDO PARISH HOLDINGS LLC	019	21N	14W	15-JUN-85	09	5	II	00	10-MAY-85	22-MAY-85	15-JUN-85	15-JUN-85	1100	17017882740000
2152	CADDO PINE ISLAND	971704	TANNER SWD	001	19-JUN-14	6	09	C426	CADDO PARISH HOLDINGS LLC	024	21N	15W	24-JUL-86	09	5	II	00	09-JUL-86	14-JUL-86	24-JUL-86	24-JUL-86	1107	17017882960000
2152	CADDO PINE ISLAND	971705	LYNN-VAUGHN SWD	001	01-NOV-14	6	09	C426	CADDO PARISH HOLDINGS LLC	007	21N	14W	04-AUG-86	09	5	II	00	09-JUL-86	16-JUL-86	04-AUG-86	04-AUG-86	1140	17017882970000
2152	CADDO PINE ISLAND	971944	GAMM SWD	001	01-MAY-14	6	09	C426	CADDO PARISH HOLDINGS LLC	026	21N	15W	24-APR-72	09	5	II	00	24-APR-72				1024	17017883060000

SRCN4282J Produced Fluid Disposal Wells By Field

Field Id	Field Name	Well Serial Num	Well Name	Well Num	Effective Date	District Code	Parish Code	Org Id	Org Name	Section	Township	Well Range	Well Status Date	Well Status Code	Well Class Type Code	Class	Product Type Code	Permit Date	Spud Date	Original Comp Date	Last Recomp Date	Measured Depth	Api Num
2152	CADDO PINE ISLAND	971974	W E LOGAN SWD	002	01-JAN-15	6	09	C426	CADDO PARISH HOLDINGS LLC	026	21N	15W	04-AUG-89	09	5	II	00	11-OCT-88	07-NOV-88	04-AUG-89	04-AUG-89	1010	17017883090000
2152	CADDO PINE ISLAND	971975	LYNN-VAUGHAN A SWD	001	01-MAR-14	6	09	C426	CADDO PARISH HOLDINGS LLC	006	21N	14W	05-AUG-89	09	5	II	00	17-OCT-88	09-NOV-88	05-AUG-89	05-AUG-89	1095	17017883100000
2152	CADDO PINE ISLAND	972244	E K SMITH SWD	003	01-MAY-14	6	09	C426	CADDO PARISH HOLDINGS LLC	012	21N	15W	18-OCT-90	09	5	II	00	17-SEP-90	29-SEP-90	18-OCT-90	18-OCT-90	1100	17017883190000
2152	CADDO PINE ISLAND	973111	HOBBS SWD	001	01-MAY-14	6	09	C426	CADDO PARISH HOLDINGS LLC	028	21N	15W	03-JUL-02	09	5	II	00	14-MAY-02	06-JUN-02				17017883650000
2152	CADDO PINE ISLAND	973114	MUSLOW E SWD	001	01-MAY-14	6	09	C426	CADDO PARISH HOLDINGS LLC	032	21N	15W	12-AUG-02	09	5	II	00	19-JUN-02	10-JUL-02				17017883670000
2152	CADDO PINE ISLAND	973202	TYSON SWD	002	01-MAY-14	6	09	C426	CADDO PARISH HOLDINGS LLC	014	21N	15W	15-SEP-03	09	5	II	00	15-JUL-03	07-AUG-03				17017883690000
2152	CADDO PINE ISLAND	973415	PET DEV CORP SWD	001	01-MAY-14	6	09	C426	CADDO PARISH HOLDINGS LLC	032	21N	15W	19-OCT-06	09	5	II	00	24-AUG-06	29-AUG-06				17017883790000
2152	CADDO PINE ISLAND	973543	SMYLIE SWD	001	01-MAR-14	6	09	C426	CADDO PARISH HOLDINGS LLC	010	20N	15W	20-JUN-08	09	5	II	00	07-DEC-07	23-APR-08				17017884060000
2152	CADDO PINE ISLAND	973571	JEFFERSON HEIRS SWD	001	01-MAR-14	6	09	C426	CADDO PARISH HOLDINGS LLC	026	21N	15W	09-JAN-09	09	5	II	00	14-MAY-08	24-OCT-08				17017883930000
2152	CADDO PINE ISLAND	973959	GAMM SWD	002	01-MAY-14	6	09	C426	CADDO PARISH HOLDINGS LLC	035	21N	15W	16-JUN-11	09	5	II	00	18-FEB-11	01-MAR-11				17017884710000
2152	CADDO PINE ISLAND	57776	SPELL A SWD	033	01-SEP-91	6	09	D036	DEBEAUX - FLORES	029	21N	15W	15-SEP-65	09	5	II	00	04-AUG-55	16-AUG-55	31-AUG-55		2190	17017070590000
2152	CADDO PINE ISLAND	178382	C G & H SWD	001	01-AUG-94	6	09	D044	KENNETH DARNELL	002	21N	16W	04-APR-85	09	5	II	00	25-MAR-85			04-APR-85	1100	17017245320000
2152	CADDO PINE ISLAND	137954	MUSLOW SWD	034	01-MAR-12	6	09	D217	DUCHARME OIL, LLC	005	20N	15W	13-MAR-86	09	5	II	00	13-FEB-86	25-OCT-71	05-JAN-72	13-MAR-86	1531	17017208720000
2152	CADDO PINE ISLAND	174710	MUSLOW SWD	001	01-MAR-12	6	09	D217	DUCHARME OIL, LLC	005	20N	15W	06-JUN-89	09	5	II	00	06-MAR-89	18-JUL-81	05-AUG-81	06-JUN-89	1590	17017240870000
2152	CADDO PINE ISLAND	199749	R V GLASSELL SWD	001	01-MAR-12	6	09	D217	DUCHARME OIL, LLC	025	20N	15W	13-SEP-88	09	5	II	00	29-AUG-88	15-AUG-85	29-AUG-85	13-SEP-88	4115	17017298040000
2152	CADDO PINE ISLAND	193543	KIRBY SWD	002	09-APR-14	6	09	F052	FAMILY OIL COMPANY	024	22N	15W	09-APR-14	09	5	II	00	30-JUL-84	16-AUG-84	18-SEP-84	18-SEP-84	1042	17017272920000
2152	CADDO PINE ISLAND	193545	KIRBY SWD	004	06-FEB-14	6	09	F052	FAMILY OIL COMPANY	024	22N	15W	06-FEB-14	09	5	II	00	30-JUL-84	17-AUG-84	30-SEP-84	30-SEP-84	1048	17017272940000
2152	CADDO PINE ISLAND	971267	KIRBY SWD	001	01-JUN-94	6	09	F052	FAMILY OIL COMPANY	024	22N	15W	01-JUN-84	09	5	II	00	16-APR-84	24-APR-84	01-JUN-84		1200	17017882510000
2152	CADDO PINE ISLAND	199830	CLARK SWD	002	01-SEP-04	6	09	F105	FAITH ENERGY, L.L.C.	018	21N	15W	15-JAN-92	09	5	II	00	14-JUN-85	15-JUN-85		15-JAN-92	1200	17017298260000
2152	CADDO PINE ISLAND	112452	STATE SWD	019	27-MAY-04	6	09	F107	FROG ISLAND, L.L.C.	026	21N	16W	27-MAY-04	09	5	II	00	09-NOV-65	19-NOV-65	06-JUL-66			17017047040000
2152	CADDO PINE ISLAND	233592	STATE SWD	055	27-SEP-07	6	09	F107	FROG ISLAND, L.L.C.	034	21N	16W	27-SEP-07	09	5	II	00	13-JUN-06	27-JUN-06	05-SEP-06			17017340360000
2152	CADDO PINE ISLAND	236412	STATE SWD	056	11-JUN-08	6	09	F107	FROG ISLAND, L.L.C.	034	21N	16W	11-JUN-08	09	5	II	00	28-SEP-07	13-NOV-07				17017343440000
2152	CADDO PINE ISLAND	237911	STATE SWD	057	06-JAN-09	6	09	F107	FROG ISLAND, L.L.C.	026	21N	16W	06-JAN-09	09	5	II	00	12-JUN-08	09-JUL-08				17017345450000
2152	CADDO PINE ISLAND	970675	STILES SWD	002	01-MAY-01	6	09	F107	FROG ISLAND, L.L.C.	028	21N	16W	14-JUL-81	09	5	II	00	12-JUN-81	25-JUN-81			2450	17017881500000
2152	CADDO PINE ISLAND	971475	SLAGLE SWD	001	28-SEP-10	6	09	F137	FLOURISON OIL & GAS, LLC	035	21N	16W	10-APR-85	09	5	II	00	29-MAR-85	04-MAR-85	10-APR-85	10-APR-85	1114	17017882720000
2152	CADDO PINE ISLAND	973904	HALE FEE SWD	001	12-JUN-13	6	09	F137	FLOURISON OIL & GAS, LLC	029	22N	15W	02-DEC-10	09	5	II	00	27-AUG-10	29-SEP-10				17017884690000
2152	CADDO PINE ISLAND	185169	GISH SWD	001	01-SEP-95	6	09	G051	ROY D. GISH	027	20N	15W	02-AUG-95	09	5	II	00	08-MAR-83	08-MAR-83		02-AUG-95		17017256240000
2152	CADDO PINE ISLAND	970251	R D FENNER SWD	001	01-JUN-95	6	09	G051	ROY D. GISH	024	20N	15W	21-NOV-79	09	5	II	00	16-NOV-79	14-NOV-79	21-NOV-79		1082	17017880130000
2152	CADDO PINE ISLAND	972723	GISH SWD	002	01-JUL-98	6	09	G051	ROY D. GISH	022	20N	15W	23-JUL-98	09	5	II	00	21-NOV-97	22-APR-98	23-JUL-98	23-JUL-98	900	17017883510000
2152	CADDO PINE ISLAND	55149	PITTS A SWD	002	19-MAY-14	6	09	G125	G & S OIL COMPANY	015	21N	15W	09-JAN-68	09	5	II	00	07-JAN-55	08-JAN-55	19-JAN-55		1750	00000000000000
2152	CADDO PINE ISLAND	56288	UNITED OIL & GAS CO SWD	003	15-SEP-13	6	09	G125	G & S OIL COMPANY	015	21N	15W	09-OCT-74	09	5	II	00	14-APR-55	22-APR-55	05-MAY-55		1775	00000000000000
2152	CADDO PINE ISLAND	57156	HUCKABY SWD	001	19-MAY-14	6	09	G125	G & S OIL COMPANY	011	21N	15W	23-JUN-87	09	5	II	00	29-MAY-87	22-JUN-55	27-JUN-55	23-JUN-87	1820	00000000000000
2152	CADDO PINE ISLAND	80624	MUSLOW M SWD	010	01-JUL-08	6	09	G125	G & S OIL COMPANY	026	21N	16W	06-AUG-65	09	5	II	00	26-JUL-60		16-AUG-60		1010	00000000000000
2152	CADDO PINE ISLAND	168003	MARVIN WILLIAMS SWD	001	25-JUL-16	6	09	G125	G & S OIL COMPANY	024	22N	15W	16-OCT-80	09	5	II	00	27-MAR-80	17-APR-80	16-OCT-80	31-JAN-85	1116	17017234380000
2152	CADDO PINE ISLAND	173050	HOSS-HOLMES SWD	001	01-JUL-14	6	09	G125	G & S OIL COMPANY	024	22N	15W	16-JAN-81	09	5	II	00	30-DEC-80	09-JAN-81	16-JAN-81		1093	17017239260000
2152	CADDO PINE ISLAND	186290	COURTNEY SWD	001	13-FEB-14	6	09	G125	G & S OIL COMPANY	024	22N	15W	01-DEC-05	09	5	II	00	14-JUN-83	27-JUN-83	03-JUL-83	01-NOV-93	3115	17017258850000
2152	CADDO PINE ISLAND	199530	FULLER SWD	008	01-DEC-11	6	09	G125	G & S OIL COMPANY	025	22N	15W	23-MAY-08	09	5	II	00	28-MAY-85	02-JUN-85	03-JUN-85	03-JUN-85	1044	17017297560000
2152	CADDO PINE ISLAND	233279	MUSLOW S SWD	023	01-JUL-14	6	09	G125	G & S OIL COMPANY	009	20N	15W	02-APR-07	09	5	II	00	24-APR-06	06-JUN-06				17017339930000
2152	CADDO PINE ISLAND	970349	HOSS-HOLMES SWD	A-1	01-JUL-14	6	09	G125	G & S OIL COMPANY	024	22N	15W	19-OCT-65	09	5	II	00	30-JUL-65	23-SEP-65	19-OCT-65			17017881110000
2152	CADDO PINE ISLAND	971147	SARKOZI & MAY G SWD	001	25-JUL-16	6	09	G125	G & S OIL COMPANY	024	22N	15W	14-JAN-83	09	5	II	00	24-JUN-83	05-JAN-83	14-JAN-83		1200	17017882210000
2152	CADDO PINE ISLAND	971185	HOSSTON BAPTIST CHURCH SWD	001	25-JUL-16	6	09	G125	G & S OIL COMPANY	024	22N	15W	14-MAY-84	09	5	II	00	07-SEP-83	06-JAN-84	14-MAY-84		1168	17017882350000
2152	CADDO PINE ISLAND	974168	MUSLOW M SWD	011	19-FEB-13	6	09	G125	G & S OIL COMPANY	026	21N	16W	19-FEB-13	09	5	II	00	20-MAR-12	12-SEP-12				17017885100000
2152	CADDO PINE ISLAND	974175	SARKOZI & MAY B SWD	001	25-JUL-16	6	09	G125	G & S OIL COMPANY	024	22N	15W	13-SEP-12	09	5	II	00	30-MAR-12	05-JUL-12				17017885130000
2152	CADDO PINE ISLAND	58073	DORIAN SWD	023	01-OCT-10	6	09	G141	GAINES OPERATING, LLC	018	21N	15W	06-APR-66	09	5	II	00	29-AUG-55		21-SEP-55		1030	17017053710000
2152	CADDO PINE ISLAND	80625	THIGPEN HEROLD SWD	A-2	01-OCT-10	6	09	G141	GAINES OPERATING, LLC	002	21N	16W	13-SEP-65	09	5	II	00	26-JUL-60	05-JUL-60	15-JUL-60		1225	00000000000000
2152	CADDO PINE ISLAND	113094	BARKER SWD	005	01-OCT-10	6	09	G141	GAINES OPERATING, LLC	021	22N	15W	24-SEP-81	09	5	II	00	15-DEC-65	17-DEC-65	18-APR-66	05-MAR-82	1173	17017047520000
2152	CADDO PINE ISLAND	118843	STARK-BARR SWD	003	01-OCT-10	6	09	G141	GAINES OPERATING, LLC	029	22N	15W	03-JAN-69	09	5	II	00	20-FEB-67	26-FEB-67	11-AUG-67		1048	17017201220000
2152	CADDO PINE ISLAND	156467	CRYSTAL SWD	005	01-MAR-15	6	09	G141	GAINES OPERATING, LLC	024	21N	16W	24-OCT-79	09	5	II	00	02-AUG-77	03-AUG-77	09-AUG-77		1044	17017223030000
2152	CADDO PINE ISLAND	156505	CRYSTAL SWD	006	01-MAR-15	6	09	G141	GAINES OPERATING, LLC	024	21N	16W	29-JAN-79	09	5	II	00	04-AUG-77	05-AUG-77	09-AUG-77	29-JAN-79	1070	17017223040000
2152	CADDO PINE ISLAND	171654	THIGPEN HEROLD A SWD	027	01-OCT-10	6	09	G141	GAINES OPERATING, LLC	002	21N	16W	02-APR-85	09	5	II	00	14-OCT-80	14-NOV-80	19-DEC-80	02-APR-85	1149	17017237590000
2152	CADDO PINE ISLAND	176435	LEADERBRAND SWD	001	01-MAR-15	6	09	G141	GAINES OPERATING, LLC	018	21N	15W	23-SEP-81	09	5	II	00	20-JUL-81	24-AUG-81	23-SEP-81		1185	17017242650000



Louisiana Department of Natural Resources (DNR)

SONRIS/2000

Report run on: Feb 19, 2017 5:45 AM

SRCN4282J Produced Fluid Disposal Wells By Field

Field Id	Field Name	Well Serial Num	Well Name	Well Num	Effective Date	District Code	Parish Code	Org Id	Org Name	Section	Township	Well Range	Well Status Date	Well Status Code	Well Class Type Code	Class	Product Type Code	Permit Date	Spud Date	Original Comp Date	Last Recomp Date	Measured Depth	Api Num
2152	CADDO PINE ISLAND	189214	BARKER SWD	003	01-OCT-10	6	09	G141	GAINES OPERATING, LLC	021	22N	15W	13-SEP-84	09	5	II	00	13-SEP-84	07-MAY-84	25-MAY-84	13-SEP-84	1200	17017263620000
2152	CADDO PINE ISLAND	192526	BARKER SWD	024	01-OCT-10	6	09	G141	GAINES OPERATING, LLC	021	22N	15W	20-JUN-84	09	5	II	00	19-JUL-84	31-MAY-84		20-JUN-84	1128	17017263720000
2152	CADDO PINE ISLAND	194240	INTERNATIONAL PAPER CO SWD	001	01-OCT-10	6	09	G141	GAINES OPERATING, LLC	012	21N	16W	12-OCT-95	09	5	II	00	21-AUG-84	30-SEP-84		12-OCT-95		17017276760000
2152	CADDO PINE ISLAND	196550	PITTS SWD	010	01-OCT-10	6	09	G141	GAINES OPERATING, LLC	018	21N	15W	26-JAN-98	09	5	II	00	20-NOV-84	08-DEC-84		26-JAN-98		17017286140000
2152	CADDO PINE ISLAND	197755	DORIAN SWD	001	10-APR-13	6	09	G141	GAINES OPERATING, LLC	018	21N	15W	01-APR-85	09	5	II	00	25-MAR-85	23-JAN-85	26-MAR-85	01-APR-85	1070	17017292510000
2152	CADDO PINE ISLAND	201473	STANDARD OIL CO SWD	003	30-NOV-10	6	09	G141	GAINES OPERATING, LLC	018	21N	15W	16-SEP-86	09	5	II	00	13-FEB-86	25-SEP-85		16-SEP-86	1103	17017302980000
2152	CADDO PINE ISLAND	204085	CARTER A SWD	001	01-OCT-10	6	09	G141	GAINES OPERATING, LLC	017	21N	15W	21-FEB-89	09	5	II	00	21-MAR-89	25-JUN-86	27-JUL-86	21-FEB-89	1105	17017309280000
2152	CADDO PINE ISLAND	206562	WINTERS ETAL SWD	020	01-OCT-10	6	09	G141	GAINES OPERATING, LLC	012	21N	16W	11-JUN-01	09	5	II	00	11-AUG-87	14-AUG-87		22-AUG-87		17017311920000
2152	CADDO PINE ISLAND	970304	WINTERS ETAL SWD	002	01-OCT-10	6	09	G141	GAINES OPERATING, LLC	012	21N	16W	21-JUN-77	09	5	II	00	10-JUN-77	15-JUN-77	10-JUN-77		1210	17017880660000
2152	CADDO PINE ISLAND	971169	SUTHERLIN B SWD	006	01-OCT-10	6	09	G141	GAINES OPERATING, LLC	028	22N	15W	08-FEB-84	09	5	II	00	08-AUG-83	13-JAN-84	08-FEB-84		1086	17017882290000
2152	CADDO PINE ISLAND	971233	MCKNEELY SWD	001	01-OCT-10	6	09	G141	GAINES OPERATING, LLC	010	21N	16W	21-SEP-84	09	5	II	00	12-JAN-84	26-JUL-84	21-SEP-84		1193	17017882420000
2152	CADDO PINE ISLAND	971244	BARKER SWD	001	01-OCT-10	6	09	G141	GAINES OPERATING, LLC	021	22N	15W	20-FEB-84	09	5	II	00	14-FEB-84	16-FEB-84	20-FEB-84		1141	17017882450000
2152	CADDO PINE ISLAND	971972	THIGPEN C SWD	009	01-OCT-10	6	09	G141	GAINES OPERATING, LLC	011	21N	16W	23-NOV-88	09	5	II	00	10-OCT-88	07-NOV-88	23-NOV-88	23-NOV-88	1088	17017883080000
2152	CADDO PINE ISLAND	79324	WILLIAMSON AND HALL SWD	002	01-APR-15	6	09	H174	HALL-HARGRAVES, L.L.C.	008	19N	16W	20-JUN-74	09	5	II	00	26-APR-60	26-APR-60	11-MAY-60		2404	17017030880000
2152	CADDO PINE ISLAND	192323	CADDO LEVEE BOARD SWD	039	09-JUN-08	6	09	H174	HALL-HARGRAVES, L.L.C.	027	21N	16W	09-JUN-08	09	5	II	00	04-JUN-84	15-JUN-84	12-JUL-84	12-JUL-84	1935	17017270090000
2152	CADDO PINE ISLAND	974743	MUSLOW C SWD	001	29-JUL-15	6	09	H174	HALL-HARGRAVES, L.L.C.	031	21N	15W	29-JUL-15	09	5	II	00	12-MAR-15	05-JUN-15				17017885720000
2152	CADDO PINE ISLAND	974153	HOBBS PRODUCTION SWD	001	07-JUN-12	6	09	H209	HOBBS PRODUCTION LLC	035	22N	16W	07-JUN-12	09	5	II	00	18-JAN-12	03-MAR-12	08-MAY-12			17017885080000
2152	CADDO PINE ISLAND	195659	DEMPSEY SWD	001	24-AUG-12	6	09	H218	HLS PRODUCTION, LLC	002	21N	16W	17-FEB-85	09	5	II	00	15-FEB-85	22-OCT-84		17-FEB-85	1135	17017281710000
2152	CADDO PINE ISLAND	247703	GRAVES SWD	003	25-MAR-15	6	09	H221	HENDERSON OIL PRODUCTION	024	22N	15W	25-MAR-15	09	5	II	00	28-FEB-14	12-MAR-14				17017259410000
2152	CADDO PINE ISLAND	169074	HELPMAN-EXXON SWD	004	01-AUG-95	6	09	J061	J&V OIL COMPANY	016	21N	16W	12-AUG-83	09	5	II	00	05-JUN-80	08-JUN-80	20-JUN-80		1093	17017235150000
2152	CADDO PINE ISLAND	206897	WAKELAND SWD	004	01-JAN-00	6	09	J061	J&V OIL COMPANY	004	21N	16W	12-MAR-97	09	5	II	00	24-SEP-87	13-OCT-87		12-MAR-97	2500	17017312280000
2152	CADDO PINE ISLAND	971892	MCMANUS SWD	001	01-JAN-08	6	09	J072	J & S PRODUCTION	024	22N	16W	27-MAY-88	09	5	II	00	22-FEB-88	02-MAY-88	27-MAY-88	27-MAY-88	1365	17017883050000
2152	CADDO PINE ISLAND	974595	EDWARDS SWD	001	23-DEC-14	6	09	J112	JENNINGS OIL OF VIVIAN LLC	036	22N	16W	23-DEC-14	09	5	II	00	15-OCT-14	24-OCT-14				17017885650000
2152	CADDO PINE ISLAND	45681	HOSS FEE SWD	002	01-JUN-00	6	09	K062	KELLY BAYOU PRODUCTION	024	22N	15W	11-JUN-84	09	5	II	00	17-APR-52	16-APR-52	21-APR-52	11-JUN-84	1125	00000000000000
2152	CADDO PINE ISLAND	95788	KENDRICK-HARDEMAN SWD	007	01-AUG-16	6	09	K062	KELLY BAYOU PRODUCTION	024	22N	15W	02-AUG-82	09	5	II	00	26-APR-63	14-MAY-63	23-MAY-63	02-AUG-82	1125	17017099460000
2152	CADDO PINE ISLAND	199502	MIDYETT SWD	009	01-MAY-15	6	09	K062	KELLY BAYOU PRODUCTION	024	22N	15W	03-MAR-87	09	5	II	00	16-FEB-87	29-MAY-85	30-MAY-85	03-MAR-87	1086	17017297460000
2152	CADDO PINE ISLAND	202888	MIDYETT SWD	001	01-MAY-15	6	09	K062	KELLY BAYOU PRODUCTION	024	22N	15W	09-APR-87	09	5	II	00	16-FEB-87	11-DEC-85	30-DEC-85	09-APR-87	1140	17017306890000
2152	CADDO PINE ISLAND	971277	BLUE HOLE-HOSS FEE SWD	001	01-AUG-16	6	09	K062	KELLY BAYOU PRODUCTION	024	22N	15W	23-APR-84	09	5	II	00	14-MAY-84	23-APR-84	23-APR-84		1136	17017882530000
2152	CADDO PINE ISLAND	974085	LITTLE SWD	001	25-AUG-11	6	09	K062	KELLY BAYOU PRODUCTION	025	22N	16W	25-AUG-11	09	5	II	00	08-JUL-11	21-MAR-11				17017289850000
2152	CADDO PINE ISLAND	974117	HERRING SWD	001	20-MAR-12	6	09	K062	KELLY BAYOU PRODUCTION	024	22N	15W	20-MAR-12	09	5	II	00	28-SEP-11	07-DEC-11				17017885060000
2152	CADDO PINE ISLAND	974264	HAMMOCK SWD	001	30-JAN-13	6	09	K062	KELLY BAYOU PRODUCTION	025	22N	16W	30-JAN-13	09	5	II	00	07-AUG-12	29-OCT-12				17017885190000
2152	CADDO PINE ISLAND	974391	LOYD SWD	001	30-JUL-13	6	09	K062	KELLY BAYOU PRODUCTION	024	22N	15W	30-JUL-13	09	5	II	00	23-MAY-13	08-JUL-13				17017885270000
2152	CADDO PINE ISLAND	974398	DEBEAUX SWD	001	16-SEP-14	6	09	K062	KELLY BAYOU PRODUCTION	035	22N	16W	16-SEP-14	09	5	II	00	18-JUN-13	13-JUN-14				17017885290000
2152	CADDO PINE ISLAND	974539	CHIAO SWD	001	28-JUL-14	6	09	K062	KELLY BAYOU PRODUCTION	15	22N	15W	28-JUL-14	09	5	II	00	24-JUN-14	25-JUN-14				17017885520000
2152	CADDO PINE ISLAND	974401	CLARK SWD	001	09-OCT-15	6	09	K081	J. KIRIN OIL & GAS LLC	18	21N	15W	26-NOV-13	09	5	II	00	27-JUN-13	19-SEP-13				17017885310000
2152	CADDO PINE ISLAND	990520	GEO J J CLARK SWD	007	03-JUL-05	6	09	K081	J. KIRIN OIL & GAS LLC	018	21N	15W	30-JUL-81	09	5	II	00	01-NOV-76		30-JUL-81		1060	17017168330000
2152	CADDO PINE ISLAND	971666	SNEED SWD	001	01-JAN-07	6	09	K087	KEY ENERGY SERVICES, LLC	031	20N	15W	17-JUL-86	09	7	II	00	13-FEB-86	13-JUL-86	17-JUL-86	17-JUL-86	1180	17017882940000
2152	CADDO PINE ISLAND	971666	SNEED SWD	001	01-JAN-07	6	09	K087	KEY ENERGY SERVICES, LLC	031	20N	15W	17-JUL-86	09	7	II	00	13-FEB-86	13-JUL-86	17-JUL-86	17-JUL-86	1180	17017882940000
2152	CADDO PINE ISLAND	971250	CADDO LEVEE BOARD L SWD	001	01-MAY-13	6	09	L218	LANDMARK VENTURE GROUP NO. :	021	20N	15W	29-FEB-84	09	5	II	00	24-FEB-84	27-FEB-84	29-FEB-84		830	17017882460000
2152	CADDO PINE ISLAND	974624	HEFLIN SWD	001	02-JUL-15	6	09	L243	JOE LAMAR OIL, LLC	022	22N	15W	02-JUL-15	09	5	II	00	04-DEC-14	28-MAY-15				17017885690000
2152	CADDO PINE ISLAND	177587	SMITH SWD	001	01-JUN-13	6	09	L244	LESHEN ENERGY USA LLC	003	21N	16W	13-AUG-85	09	5	II	00	07-DEC-84	02-OCT-81	05-OCT-81	13-AUG-85	1133	17017244260000
2152	CADDO PINE ISLAND	200309	WOODALL CRYSTAL C SWD	001	01-OCT-14	6	09	L256	LURAY OIL CO., L.L.C.	024	21N	16W	15-FEB-86	09	5	II	00	15-NOV-85	14-JUL-85		15-FEB-86	1079	17017299520000
2152	CADDO PINE ISLAND	70196	BELLE HUGHES HENDERSON SWD	005	07-JUN-12	6	09	M126	M & M OIL COMPANY, L.L.C.	015	20N	15W	07-JUN-12	09	5	II	00	21-APR-58	17-JUL-58	16-JUN-58		2280	17017090880000
2152	CADDO PINE ISLAND	71356	BELLE HUGHES HENDERSON SWD	006	01-MAY-96	6	09	M126	M & M OIL COMPANY, L.L.C.	015	20N	15W	12-AUG-81	09	5	II	00	24-JUL-58	17-JUL-58	18-AUG-58	22-MAY-96	2370	17017090890000
2152	CADDO PINE ISLAND	77535	BELLE HUGHES HENDERSON SWD	007	03-APR-14	6	09	M126	M & M OIL COMPANY, L.L.C.	015	20N	15W	03-APR-14	09	5	II	00	23-NOV-59	24-NOV-59	08-DEC-59		2300	17017090900000
2152	CADDO PINE ISLAND	202506	MCCORMICK SWD	001	01-JAN-11	6	09	M126	M & M OIL COMPANY, L.L.C.	012	22N	16W	24-FEB-87	09	5	II	00	04-FEB-87	17-DEC-85	20-DEC-85	24-FEB-87	2830	17017258320000
2152	CADDO PINE ISLAND	243650	MUSLOW B SWD	003	11-JUL-13	6	09	M126	M & M OIL COMPANY, L.L.C.	005	20N	15W	11-JUL-13	09	5	II	00	08-AUG-11	29-AUG-13	03-OCT-11			17017350870000
2152	CADDO PINE ISLAND	971179	LYLES SWD	001	01-JUN-14	6	09	M126	M & M OIL COMPANY, L.L.C.	015	21N	16W	29-AUG-83	09	5	II	00	22-AUG-83	25-AUG-83	29-AUG-83		1155	17017882320000
2152	CADDO PINE ISLAND	971640	BROWN SWD	001	01-AUG-94	6	09	M126	M & M OIL COMPANY, L.L.C.	027	20N	16W	31-JAN-86	09	5	II	00	06-DEC-85	28-DEC-85	31-JAN-86	31-JAN-86	995	17017882890000
2152	CADDO PINE ISLAND	973723	LE ROSEN SWD	001	05-NOV-09	6	09	M126	M & M OIL COMPANY, L.L.C.	015	20N	15W	05-NOV-09	09	5	II	00	06-AUG-09	22-SEP-09				17017884350000
2152	CADDO PINE ISLAND	974170	MUSLOW SWD	001	14-FEB-14	6	09	M126	M & M OIL COMPANY, L.L.C.	004	20N	15W	17-JUL-12	09	5	II	00	21-MAR-12	13-JUN-12				17017885110000



Louisiana Department of Natural Resources (DNR)

SONRIS/2000

Report run on: Feb 19, 2017 5:45 AM

SRCN4282J Produced Fluid Disposal Wells By Field

Field Id	Field Name	Well Serial Num	Well Name	Well Num	Effective Date	District Code	Parish Code	Org Id	Org Name	Section	Township	Well Range	Well Status Date	Well Status Code	Well Class Type Code	Class	Product Type Code	Permit Date	Spud Date	Original Comp Date	Last Recomp Date	Measured Depth	Api Num
2152	CADDO PINE ISLAND	974172	MUSLOW A SWD	001	14-AUG-12	6	09	M126	M & M OIL COMPANY, L.L.C.	005	20N	15W	14-AUG-12	09	5	II	00	23-MAR-12	06-JUN-12				17017885120000
2152	CADDO PINE ISLAND	84960	CALDWELL SWD	002	01-MAR-03	6	09	M166	MCLAURIN OIL CO.	029	22N	15W	09-NOV-65	09	5	II	00	05-JUN-61	06-JUN-61	28-JUL-61		1070	17017096400000
2152	CADDO PINE ISLAND	151113	DEMPSEY SWD	002	01-NOV-97	6	09	M166	MCLAURIN OIL CO.	002	21N	16W	20-APR-88	09	5	II	00	25-MAR-88	21-JAN-76	02-FEB-76	20-APR-88	1152	17017219080000
2152	CADDO PINE ISLAND	971252	SORTORS SWD	001	01-JAN-02	6	09	M166	MCLAURIN OIL CO.	030	22N	15W	01-MAR-84	09	5	II	00	01-MAR-84	09-MAR-84			1290	17017882470000
2152	CADDO PINE ISLAND	971253	WILLIAMS SWD	001	01-AUG-99	6	09	M166	MCLAURIN OIL CO.	030	22N	15W	29-APR-85	09	5	II	00	01-MAR-84	21-MAR-84	29-APR-85	29-APR-85	1178	17017882480000
2152	CADDO PINE ISLAND	974454	HAPPY CROW SWD	001	11-FEB-14	6	09	M191	MORANSCO ENERGY CORPORATIC	09	22N	15W	11-FEB-14	09	5	II	00	01-OCT-13	10-OCT-13				17017885340000
2152	CADDO PINE ISLAND	66863	NOEL SWD	002	01-MAY-14	6	09	M335	MCCORMICK PRODUCTION COMPA	015	21N	15W	20-JAN-04	09	5	II	00	09-JUL-57	07-JUL-57	12-JUL-57		1740	17017079260000
2152	CADDO PINE ISLAND	142866	CURTIS SWD	002	01-MAY-14	6	09	M335	MCCORMICK PRODUCTION COMPA	019	20N	15W	11-JAN-79	09	5	II	20	21-JUN-73	25-JUN-73	02-DEC-75		881	17017212310000
2152	CADDO PINE ISLAND	234456	ENIS SWD	001	08-AUG-14	6	09	M362	MEMCO EXPLORATION & PRODUCT	028	22N	15W	08-AUG-14	09	5	II	00	06-NOV-06	29-NOV-06				17017341310000
2152	CADDO PINE ISLAND	37094	LAWHON SWD	014	23-SEP-10	6	09	N111	NORTHLA PRODUCTIONS, LLC	007	20N	15W	23-SEP-10	09	5	II	00	02-DEC-48	15-JUN-54	18-JUN-54		1514	17017125200000
2152	CADDO PINE ISLAND	974293	CHEVRON USA INC. 7 SWD	001	01-NOV-14	6	09	N119	NADEL AND GUSSMAN RUSTON, LL	007	21N	15W	28-DEC-12	09	5	II	00	09-OCT-12	31-OCT-12				17017885210000
2152	CADDO PINE ISLAND	974399	FULLER 26 SWD	001	01-NOV-14	6	09	N119	NADEL AND GUSSMAN RUSTON, LL	026	22N	15W	12-SEP-13	09	5	II	00	18-JUN-13	05-AUG-13				17017885300000
2152	CADDO PINE ISLAND	972421	SEPULVADO SWD	001	01-NOV-14	6	09	P081	R PANNELL OIL COMPANY	024	22N	15W	15-MAR-04	09	5	II	00	12-APR-93	22-APR-93	14-MAY-93	14-MAY-93	1182	17017883270000
2152	CADDO PINE ISLAND	165244	W P STILES O SWD	007	01-NOV-03	6	09	P128	WALLACE D. PUTMAN, JR.	021	21N	16W	31-AUG-84	09	5	II	00	31-JUL-84	28-SEP-79	11-JUL-80	31-AUG-84	1059	17017230870000
2152	CADDO PINE ISLAND	194996	T M HART SWD	001	01-JAN-04	6	09	P128	WALLACE D. PUTMAN, JR.	021	21N	16W	05-FEB-85	09	5	II	00	03-DEC-84	10-OCT-84		05-FEB-85	1120	17017279870000
2152	CADDO PINE ISLAND	195000	T M HART SWD	002	01-NOV-03	6	09	P128	WALLACE D. PUTMAN, JR.	021	21N	16W	03-APR-86	09	5	II	00	29-JUL-85	11-OCT-84		03-APR-86	1090	17017279910000
2152	CADDO PINE ISLAND	200157	STILES E SWD	001	08-AUG-10	6	09	P128	WALLACE D. PUTMAN, JR.	020	21N	16W	31-AUG-85	09	5	II	00	05-DEC-85	01-JUL-85		31-AUG-85	1110	17017299110000
2152	CADDO PINE ISLAND	72320	JOLLY C SWD	001	01-APR-10	6	09	R219	RED ROCK PRODUCTION L.L.C.	022	22N	15W	30-JUL-65	09	5	II	10	13-OCT-58	14-OCT-58	17-OCT-58		1035	00000000000000
2152	CADDO PINE ISLAND	81087	JOLLEY SWD	002	01-APR-10	6	09	R219	RED ROCK PRODUCTION L.L.C.	022	22N	15W	09-MAR-67	09	5	II	00	01-SEP-60	16-SEP-60	12-OCT-60		1150	17017050880000
2152	CADDO PINE ISLAND	109453	JOLLY C SWD	010	01-APR-10	6	09	R219	RED ROCK PRODUCTION L.L.C.	022	22N	15W	18-DEC-67	09	5	II	00	02-JUN-65	09-JUN-65	23-JUN-65		1100	17017047720000
2152	CADDO PINE ISLAND	174671	JOLLY C SWD	002	01-APR-10	6	09	R219	RED ROCK PRODUCTION L.L.C.	022	22N	15W	20-JUN-81	09	5	II	00	10-APR-81	12-APR-81	18-APR-81		1080	17017240810000
2152	CADDO PINE ISLAND	970336	JOLLY SWD	001	01-APR-10	6	09	R219	RED ROCK PRODUCTION L.L.C.	022	22N	15W	06-JUL-65	09	5	II	00	06-JUL-65	06-JUL-65	06-JUL-65		1150	17017880980000
2152	CADDO PINE ISLAND	970337	JOLLEY A SWD	001	01-APR-10	6	09	R219	RED ROCK PRODUCTION L.L.C.	022	22N	15W	06-NOV-80	09	5	II	00	06-NOV-80	06-NOV-80	06-NOV-80		1100	17017880990000
2152	CADDO PINE ISLAND	970664	ROWE SWD	001	01-APR-10	6	09	R219	RED ROCK PRODUCTION L.L.C.	036	22N	16W	10-DEC-65	09	5	II	00	29-DEC-65	30-NOV-65	10-DEC-65		1100	17017881450000
2152	CADDO PINE ISLAND	971024	MINNIE LEE BUSSA SWD	001	01-JAN-15	6	09	R219	RED ROCK PRODUCTION L.L.C.	035	22N	16W	20-JUN-10	09	5	II	00	13-AUG-82	18-AUG-82	06-DEC-82		1200	17017881860000
2152	CADDO PINE ISLAND	971079	QUEEN CITY REALTY SWD	001	01-MAR-11	6	09	R219	RED ROCK PRODUCTION L.L.C.	036	22N	16W	20-JAN-96	09	5	II	00	16-FEB-83	01-MAR-83			1200	17017882070000
2152	CADDO PINE ISLAND	147614	HEROLD-COLVIN SWD	007	01-JUL-10	6	09	R220	ROYAL PETROLEUM, CORP.	019	21N	15W	02-JUN-04	09	5	II	00	26-DEC-74	17-MAR-75	26-DEC-74		1125	17017216110000
2152	CADDO PINE ISLAND	155359	STILES B SWD	001	01-MAY-10	6	09	R220	ROYAL PETROLEUM, CORP.	018	21N	15W	17-FEB-82	09	5	II	00	26-APR-77	06-MAY-77		17-FEB-82	2978	17017221990000
2152	CADDO PINE ISLAND	155636	CRYSTAL SWD	011	01-MAY-10	6	09	R220	ROYAL PETROLEUM, CORP.	024	21N	16W	30-JUL-87	09	5	II	00	29-JUN-87	21-MAY-77	01-SEP-77	30-JUL-87	2330	17017222190000
2152	CADDO PINE ISLAND	159362	HEROLD-COLVIN SWD	008	04-NOV-13	6	09	R220	ROYAL PETROLEUM, CORP.	019	21N	15W	04-NOV-13	09	5	II	00	15-MAY-78	31-MAY-78	19-JUN-78		1020	17017225500000
2152	CADDO PINE ISLAND	174669	OLDS SWD	007	01-MAY-10	6	09	R220	ROYAL PETROLEUM, CORP.	019	21N	15W	31-MAR-83	09	5	II	00	10-APR-81	01-JUL-81	20-JUL-81	31-MAR-83	1083	17017240790000
2152	CADDO PINE ISLAND	971132	CLARK SWD	016	01-JUL-10	6	09	R220	ROYAL PETROLEUM, CORP.	019	21N	15W	07-JUN-83	09	5	II	00	16-JUN-83	30-MAY-83	07-JUN-83		1120	17017882200000
2152	CADDO PINE ISLAND	972052	BONNETTE SWD	002	01-JUL-13	6	09	R220	ROYAL PETROLEUM, CORP.	023	22N	15W	21-APR-89	09	5	II	00	25-MAY-89	19-APR-89	21-APR-89	21-APR-89	1200	17017883140000
2152	CADDO PINE ISLAND	974890	STILES B SWD	002	26-MAY-16	6	09	R220	ROYAL PETROLEUM, CORP.	018	21N	15W	26-MAY-16	09	5	II	00	28-SEP-15	23-MAR-16			1125	17017885870000
2152	CADDO PINE ISLAND	971130	ROBINSON FEE SWD	058	21-AUG-15	6	09	R229	ROOSTER PRODUCTION, LLC	033	21N	15W	08-JUL-83	09	5	II	00	13-JUN-83	28-JUN-83	08-JUL-83		1049	17017882180000
2152	CADDO PINE ISLAND	973633	ADGER SWD	008	01-JUL-16	6	09	R229	ROOSTER PRODUCTION, LLC	014	19N	14W	22-APR-09	09	5	II	00	29-JAN-09	03-MAR-09				17017884160000
2152	CADDO PINE ISLAND	971333	USA SWD	001	01-JAN-13	6	09	R232	RHOADS OIL, LLC	005	20N	16W	25-SEP-84	09	5	II	00	30-JUL-84	27-AUG-84	25-SEP-84	25-SEP-84	1044	17017882590000
2152	CADDO PINE ISLAND	970244	STEWART-MUSLOW SWD	001	01-NOV-97	6	09	S214	SHS OPERATING COMPANY	004	20N	15W	01-MAR-79	09	5	II	00	06-AUG-65	23-AUG-65	15-SEP-65		1001	17017039840000
2152	CADDO PINE ISLAND	58502	MOSS SWD	008	01-MAR-15	6	09	S277	SES PRODUCTION	012	20N	16W	07-MAR-67	09	5	II	00	29-SEP-55	27-SEP-55	03-OCT-55		1541	00000000000000
2152	CADDO PINE ISLAND	171023	COLVIN A SWD	002	01-MAR-15	6	09	S277	SES PRODUCTION	019	21N	15W	16-DEC-96	09	5	II	00	11-SEP-80	11-SEP-80	13-NOV-80	16-DEC-96	1065	17017236840000
2152	CADDO PINE ISLAND	974325	ROBINSON SWD	001	19-FEB-13	6	09	S422	SIGMA ENERGY, LLC	36	22N	16W	19-FEB-13	09	5	II	00	07-DEC-12	11-DEC-12				17017885230000
2152	CADDO PINE ISLAND	95290	GINTHER SWD	007	01-APR-10	6	09	T025	T & L OIL PRODUCTION	036	22N	16W	28-DEC-65	09	5	II	00	29-MAR-63	27-MAR-63	04-MAY-63			17017105260000
2152	CADDO PINE ISLAND	974457	GINTHER SWD	001	26-NOV-13	6	09	T025	T & L OIL PRODUCTION	36	22N	16W	26-NOV-13	09	5	II	00	03-OCT-13	24-OCT-13				17017885350000
2152	CADDO PINE ISLAND	21178	MUSLOW A SWD	001	01-AUG-99	6	09	T046	THREE SISTERS PETROLEUM, INC.	006	20N	15W	04-FEB-65	09	5	II	00	22-APR-38	04-MAY-38	15-MAY-38		1600	00000000000000
2152	CADDO PINE ISLAND	39065	DOAN-THIGPEN SWD	170	01-SEP-90	6	09	T046	THREE SISTERS PETROLEUM, INC.	006	20N	15W	13-AUG-81	09	5	II	00	19-SEP-49	14-SEP-49	15-SEP-49	13-AUG-81	1520	00000000000000
2152	CADDO PINE ISLAND	61517	MRS A C PITTS FEE SWD	021	01-JUN-96	6	09	T046	THREE SISTERS PETROLEUM, INC.	008	20N	15W	11-JUL-85	09	5	II	00	10-MAY-85	16-MAY-56	22-MAY-56	11-JUL-85	1530	17017057790000
2152	CADDO PINE ISLAND	72880	D H RAINES SWD	048	01-SEP-90	6	09	T046	THREE SISTERS PETROLEUM, INC.	022	21N	15W	12-NOV-82	09	5	II	00	18-NOV-59	07-DEC-58	15-APR-59	12-NOV-82	1737	17017078600000
2152	CADDO PINE ISLAND	126890	BICKHAM SWD	023	01-NOV-99	6	09	T046	THREE SISTERS PETROLEUM, INC.	028	21N	15W	19-MAY-69	09	5	II	00	19-NOV-68		31-MAR-69		1100	17017203850000
2152	CADDO PINE ISLAND	138511	CADDO MINERAL LANDS CO SWD	215	01-JUN-96	6	09	T046	THREE SISTERS PETROLEUM, INC.	023	21N	15W	30-DEC-71	09	5	II	00	10-DEC-71	10-DEC-71	16-DEC-71		2405	17017209410000
2152	CADDO PINE ISLAND	150744	HICKS SWD	038	01-NOV-99	6	09	T046	THREE SISTERS PETROLEUM, INC.	032	21N	15W	21-MAY-81	09	5	II	00	11-DEC-75	14-DEC-75	12-MAR-76	27-FEB-92	2250	17017218800000
2152	CADDO PINE ISLAND	207052	CADDO LEVEE BOARD SWD	045	01-NOV-99	6	09	T046	THREE SISTERS PETROLEUM, INC.	008	20N	15W	28-DEC-87	09	5	II	00	15-DEC-87	22-OCT-87		28-DEC-87	965	17017312440000



Louisiana Department of Natural Resources (DNR)

SONRIS/2000

Report run on: Feb 19, 2017 5:45 AM

SRCN4282J Produced Fluid Disposal Wells By Field

Field Id	Field Name	Well Serial Num	Well Name	Well Num	Effective Date	District Code	Parish Code	Org Id	Org Name	Section	Township	Well Range	Well Status Date	Well Status Code	Well Class Type Code	Class	Product Type Code	Permit Date	Spud Date	Original Comp Date	Last Recomp Date	Measured Depth	Api Num
2152	CADDO PINE ISLAND	970245	J W ATKINS FEE SWD	001	01-JUN-96	6	09	T046	THREE SISTERS PETROLEUM, INC.	007	20N	15W	29-MAR-65	09	5	II	00	15-SEP-64	25-MAR-65	29-MAR-65		996	17017880070000
2152	CADDO PINE ISLAND	970282	J H HERNDON SWD	020	01-JUN-96	6	09	T046	THREE SISTERS PETROLEUM, INC.	022	21N	15W	26-APR-73	09	5	II	00	13-APR-73	21-APR-73	26-APR-73		1230	17017880440000
2152	CADDO PINE ISLAND	970288	WILLIAM HEAD A SWD	001	01-AUG-99	6	09	T046	THREE SISTERS PETROLEUM, INC.	026	21N	15W	03-JAN-66	09	5	II	00	20-DEC-65	27-DEC-65	01-JAN-66		1131	17017045610000
2152	CADDO PINE ISLAND	970290	J B SLATTERY SWD	002	01-AUG-99	6	09	T046	THREE SISTERS PETROLEUM, INC.	027	21N	15W	20-NOV-78	09	5	II	00	18-JAN-71	03-JAN-71	02-FEB-71		1022	17017880520000
2152	CADDO PINE ISLAND	970299	CULLINAN FEE SWD	001	01-JUN-96	6	09	T046	THREE SISTERS PETROLEUM, INC.	032	21N	15W	18-MAR-65	09	5	II	00	15-SEP-64	15-MAR-65	18-MAR-65		1004	17017880610000
2152	CADDO PINE ISLAND	970321	R H HARRELL ET AL FEE SWD	008	01-JUN-96	6	09	T046	THREE SISTERS PETROLEUM, INC.	002	21N	16W	08-APR-80	09	5	II	00	15-FEB-80	18-FEB-80	15-FEB-80		1185	17017880830000
2152	CADDO PINE ISLAND	970784	NOEL ESTATE INC A SWD	001	01-OCT-91	6	09	T046	THREE SISTERS PETROLEUM, INC.	025	21N	15W	06-NOV-81	09	5	II	00	06-NOV-81	16-NOV-81	06-NOV-81		1002	17017881640000
2152	CADDO PINE ISLAND	971167	DILLON SWD	001	01-SEP-90	6	09	T046	THREE SISTERS PETROLEUM, INC.	023	21N	15W	27-SEP-83	09	5	II	00	08-AUG-83	15-SEP-83	27-SEP-83		1012	17017882270000
2152	CADDO PINE ISLAND	971379	J H HERNDON SWD	001	01-MAY-92	6	09	T046	THREE SISTERS PETROLEUM, INC.	022	21N	15W	09-NOV-84	09	5	II	00	08-NOV-84	17-OCT-84	09-NOV-84	01-MAY-92	2000	17017882630000
2152	CADDO PINE ISLAND	972062	ATLANTA SHREVEPORT O&G CO SWD	002	01-JUN-96	6	09	T046	THREE SISTERS PETROLEUM, INC.	003	20N	16W	10-AUG-89	09	5	II	00	18-JUL-89	04-AUG-89	10-AUG-89	10-AUG-89	1150	17017883150000
2152	CADDO PINE ISLAND	972246	DILLON SWD	008	01-JAN-98	6	09	T046	THREE SISTERS PETROLEUM, INC.	013	21N	15W	08-OCT-90	09	5	II	00	27-SEP-90	12-SEP-90	08-OCT-90	08-OCT-90	1100	17017883200000
2152	CADDO PINE ISLAND	973009	J F HERNDON SWD	001	06-MAR-01	6	09	T046	THREE SISTERS PETROLEUM, INC.	014	21N	15W	06-MAR-01	09	5	II	00	11-JAN-01	06-FEB-01				17017883600000
2152	CADDO PINE ISLAND	973083	ATLANTA-SHREVEPORT O&G CO SWD	003	10-DEC-01	6	09	T046	THREE SISTERS PETROLEUM, INC.	003	20N	16W	10-DEC-01	09	5	II	00	31-AUG-01	16-OCT-01				17017883630000
2152	CADDO PINE ISLAND	973539	HEILPERIN FEE SWD	001	19-JUN-08	6	09	T046	THREE SISTERS PETROLEUM, INC.	028	21N	15W	19-JUN-08	09	5	II	00	21-NOV-07	30-APR-08				17017884030000
2152	CADDO PINE ISLAND	973546	J B SLATTERY SWD	005	26-MAR-08	6	09	T046	THREE SISTERS PETROLEUM, INC.	027	21N	15W	26-MAR-08	09	5	II	00	20-DEC-07	15-FEB-08				17017884080000
2152	CADDO PINE ISLAND	973601	HICKS SWD	001	09-FEB-09	6	09	T046	THREE SISTERS PETROLEUM, INC.	032	21N	15W	09-FEB-09	09	5	II	00	10-SEP-08	17-DEC-08				17017883980000
2152	CADDO PINE ISLAND	973622	A HERNDON SWD	003	16-APR-09	6	09	T046	THREE SISTERS PETROLEUM, INC.	014	21N	15W	16-APR-09	09	5	II	00	18-DEC-08	12-JAN-09				17017884150000
2152	CADDO PINE ISLAND	973797	MUSLOW F SWD	001	02-MAR-11	6	09	T046	THREE SISTERS PETROLEUM, INC.	005	20N	15W	02-MAR-11	09	5	II	00	10-FEB-10	11-OCT-10				17017884580000
2152	CADDO PINE ISLAND	973799	C W LANE SWD	001	02-MAR-11	6	09	T046	THREE SISTERS PETROLEUM, INC.	025	21N	15W	02-MAR-11	09	5	II	00	23-FEB-10	07-OCT-10				17017884590000
2152	CADDO PINE ISLAND	973830	DILLON A SWD	009	02-JUN-10	6	09	T046	THREE SISTERS PETROLEUM, INC.	013	21N	15W	02-JUN-10	09	5	II	00	09-APR-10	27-APR-10				17017884600000
2152	CADDO PINE ISLAND	973835	MRS A C PITTS FEE SWD	002	02-MAR-11	6	09	T046	THREE SISTERS PETROLEUM, INC.	008	20N	15W	02-MAR-11	09	5	II	00	15-APR-10	20-OCT-10				17017884610000
2152	CADDO PINE ISLAND	973838	J W ATKINS FEE SWD	002	03-MAR-11	6	09	T046	THREE SISTERS PETROLEUM, INC.	007	20N	15W	03-MAR-11	09	5	II	00	29-APR-10	18-OCT-10				17017884620000
2152	CADDO PINE ISLAND	973842	DOAN-THIGPEN SWD	001	03-MAR-11	6	09	T046	THREE SISTERS PETROLEUM, INC.	006	20N	15W	03-MAR-11	09	5	II	00	13-MAY-10	13-OCT-10				17017884630000
2152	CADDO PINE ISLAND	974482	R E BROOKS FEE SWD	002	10-DEC-13	6	09	T046	THREE SISTERS PETROLEUM, INC.	23	21N	16W	10-DEC-13	09	5	II	00	25-OCT-13	08-NOV-13				17017885380000
2152	CADDO PINE ISLAND	974911	J H HERNDON SWD	002	12-DEC-16	6	09	T046	THREE SISTERS PETROLEUM, INC.	022	21N	15W	12-DEC-16	09	5	II	00	29-OCT-15	23-SEP-16			1105	17017886030000
2152	CADDO PINE ISLAND	161419	BILLY YOUNG SWD	001	01-MAY-93	6	09	T083	T & F OIL COMPANY	030	22N	15W	26-MAR-79	09	5	II	00	12-OCT-78	16-OCT-78	25-OCT-78		1150	17017227310000
2152	CADDO PINE ISLAND	970297	C W LANE SWD	001	01-JUN-15	6	09	T1600	TOM CAT PRODUCTION	031	22N	15W	19-MAR-81	09	5	II	00	17-JUN-80	09-JUL-81	17-JUN-80		1195	17017880590000
2152	CADDO PINE ISLAND	974541	SPELL A SWD	001	11-MAR-15	6	09	T205	T-M WELL SERVICE, LLC	028	21N	15W	11-MAR-15	09	5	II	00	03-JUL-14	12-AUG-14				17017885530000
2152	CADDO PINE ISLAND	973764	WOOLDRIDGE PROPERTIES SWD	001	01-MAR-13	6	09	W205	WOOLDRIDGE LAND & CATTLE, LLC	017	20N	15W	14-JAN-10	09	5	II	00	23-NOV-09	18-DEC-09				17017884390000
2184	CAILLOU ISLAND	65381	SL 2826 A SWD	004	01-MAR-03	2	29	H032	HILCORP ENERGY COMPANY	000	000	000	12-OCT-95	09	5	II	00	18-MAR-57	15-MAR-57	20-MAY-57	20-MAY-98	12759	17057038560000
2184	CAILLOU ISLAND	65381	SL 2826 A SWD	004	01-MAR-03	2	29	H032	HILCORP ENERGY COMPANY	000	000	000	12-OCT-95	09	5	II	00	18-MAR-57	15-MAR-57	20-MAY-57	20-MAY-98	12759	17057038560000
2184	CAILLOU ISLAND	66212	SL 2826 SWD	007	10-DEC-03	2	55	H032	HILCORP ENERGY COMPANY	000	000	000	10-DEC-03	09	5	II	00	24-MAY-57	23-MAY-57	01-JUL-57	04-SEP-95	12500	17109019260000
2184	CAILLOU ISLAND	66212	SL 2826 SWD	007	10-DEC-03	2	55	H032	HILCORP ENERGY COMPANY	000	000	000	10-DEC-03	09	5	II	00	24-MAY-57	23-MAY-57	01-JUL-57	04-SEP-95	12500	17109019260000
2184	CAILLOU ISLAND	67990	SL 301 TERREBONNE BAY SWD	127	22-OCT-09	2	55	H032	HILCORP ENERGY COMPANY	000	23S	19E	22-OCT-09	09	5	II	00	30-SEP-57	23-DEC-57	20-JAN-58		11027	17109020090000
2184	CAILLOU ISLAND	67990	SL 301 TERREBONNE BAY SWD	127	22-OCT-09	2	55	H032	HILCORP ENERGY COMPANY	000	23S	19E	22-OCT-09	09	5	II	00	30-SEP-57	23-DEC-57	20-JAN-58		11027	17109020090000
2184	CAILLOU ISLAND	142755	SL 188 SWD	607	27-MAY-08	2	55	H032	HILCORP ENERGY COMPANY	000	23S	20E	27-MAY-08	09	5	II	00	06-JUN-73	29-JUL-73	17-AUG-73		10500	17109213350000
2184	CAILLOU ISLAND	142755	SL 188 SWD	607	27-MAY-08	2	55	H032	HILCORP ENERGY COMPANY	000	23S	20E	27-MAY-08	09	5	II	00	06-JUN-73	29-JUL-73	17-AUG-73		10500	17109213350000
2184	CAILLOU ISLAND	972576	SL 301 TERREBONNE BAY SWD	001	28-SEP-10	2	55	H032	HILCORP ENERGY COMPANY	000	23S	19E	16-OCT-95	09	5	II	00	14-AUG-95	04-SEP-95	16-OCT-95	16-OCT-95	3310	17109880930000
2184	CAILLOU ISLAND	972576	SL 301 TERREBONNE BAY SWD	001	28-SEP-10	2	55	H032	HILCORP ENERGY COMPANY	000	23S	19E	16-OCT-95	09	5	II	00	14-AUG-95	04-SEP-95	16-OCT-95	16-OCT-95	3310	17109880930000
2224	CALIFORNIA BAYOU	183940	FAIRBANKS SWD	001	01-MAY-97	5	13	M180	MASS RESOURCES, INC.	022	07N	06E	20-JAN-97	09	5	II	00	22-OCT-86	14-JAN-83	05-FEB-83	18-NOV-86	2600	17025210600000
2232	CALVIN	970483	CALVIN SWD	001	01-AUG-98	6	64	5555	SMITH OPERATING & MGMT CO	030	12N	04W	11-FEB-77	09	5	II	00	04-FEB-77	03-FEB-77	11-FEB-77		2350	17127880060000
2240	CAMERON	971933	E R & C F HENRY B SWD	001	01-DEC-95	2	12	C087	CAMEX OPERATING COMPANY	028	14S	09W	14-OCT-88	09	5	II	00	25-JUL-88	09-SEP-88	14-OCT-88	07-DEC-95	2708	17023881160000
2240	CAMERON	44354	CAMERON SWD	002	01-JUL-01	2	12	W137	WAGNER OIL COMPANY	029	14S	09W	09-SEP-83	09	5	II	00	04-OCT-51	19-JAN-52	08-MAR-52	01-OCT-84	10690	17023018310000
2240	CAMERON	67393	CAMERON SWD	004	01-JUL-01	2	12	W137	WAGNER OIL COMPANY	029	14S	09W	22-NOV-88	09	5	II	00	20-JUN-88	02-SEP-57	06-NOV-57	22-NOV-88	12293	17023018340000
2244	CAMERON CANAL	973514	THE FREMAUX CO SWD	001	01-OCT-10	2	12	0053	DAVIS PETROLEUM CORP.	025	12S	03W	28-SEP-07	09	5	II	00	27-JUN-07	04-NOV-06				17023229660000
2244	CAMERON CANAL	973514	THE FREMAUX CO SWD	001	01-OCT-10	2	12	0053	DAVIS PETROLEUM CORP.	025	12S	03W	28-SEP-07	09	5	II	00	27-JUN-07	04-NOV-06				17023229660000
2248	CAMERON MEADOWS	157795	DORE FEE SWD	033	23-MAR-11	2	12	A233	APOLLO ENERGY OPERATING COM	022	14S	13W	18-AUG-87	09	5	II	00	08-JUL-87	20-DEC-77	14-FEB-78	18-AUG-87		17023211800000
2248	CAMERON MEADOWS	213828	DORE FEE SWD	043	09-AUG-16	2	12	A233	APOLLO ENERGY OPERATING COM	022	14S	13W	09-AUG-16	09	5	II	00	24-SEP-91	04-NOV-91	09-DEC-91	21-JAN-14	3034	17023225460000
2248	CAMERON MEADOWS	973422	CAMERON MEADOWS LAND CO SWD	003	14-SEP-12	2	12	E177	ENERGYQUEST II, LLC	028	14S	13W	10-APR-07	09	5	II	00	15-SEP-06	13-FEB-07				17023019720000
2296	CANKTON	19567	A SAVOIE SWD	002	08-NOV-04	2	49	3122	KASH OIL AND GAS, INC	026	08S	03E	08-NOV-04	09	5	II	00	02-JAN-37	14-JAN-37	26-FEB-37	15-JUL-83	6588	17097010760000
2304	CANKTON, NORTH	66472	SAVOIE ET AL SWD	008	10-SEP-13	2	49	3122	KASH OIL AND GAS, INC	013	08S	03E	28-APR-05	09	5	II	00	10-JUN-57	12-JUN-57	19-JUN-57	12-DEC-04	3950	17097009780000

SRCN4282J Produced Fluid Disposal Wells By Field

Field Id	Field Name	Well Serial Num	Well Name	Well Num	Effective Date	District Code	Parish Code	Org Id	Org Name	Section	Township	Well Range	Well Status Date	Well Status Code	Well Class Type Code	Class	Product Type Code	Permit Date	Spud Date	Original Comp Date	Last Recomp Date	Measured Depth	Api Num
2304	CANKTON, NORTH	53132	MILTON LEBLANC SWD	005	17-OCT-08	2	49	C026	CARDINAL EXPL. & PROD.	013	08S	03E	17-OCT-08	09	5	II	00	01-NOV-85	01-AUG-54	12-AUG-54	19-OCT-85	2952	17097011920000
2304	CANKTON, NORTH	173521	S B GARDNER A SWD	004	01-MAR-10	2	49	M317	MACK ENERGY CO.	048	08S	04E	13-DEC-82	09	5	II	00	31-JAN-81	05-APR-81	13-DEC-82		13790	17097206440000
2336	CARTERVILLE	168820	C O COVINGTON ET AL SWD	002	01-SEP-05	6	08	0925	DOSSIE DEWS	019	23N	11W	25-JUN-80	09	5	II	00	20-MAY-80	06-JUN-80	24-MAR-81	07-DEC-83	3211	17015213790000
2336	CARTERVILLE	187773	FRYE SWD	001	01-MAY-00	6	60	0925	DOSSIE DEWS	021	23N	11W	13-JUN-94	09	5	II	00	14-SEP-83	21-SEP-83		13-JUN-94	3257	17119206580000
2336	CARTERVILLE	971867	BOUCHER SWD	001	01-JUL-05	6	60	0925	DOSSIE DEWS	020	23N	11W	01-JUL-05	09	5	II	00	13-NOV-87	04-DEC-87	06-JAN-88	06-JAN-88	2155	17119880110000
2336	CARTERVILLE	209643	ALLEN A SWD	001	01-OCT-89	6	08	5328	SEAGULL OPERATING CO., INC.	018	23N	11W	16-OCT-89	09	5	II	00	24-FEB-89	27-FEB-89		16-OCT-89	3300	17015225160000
2336	CARTERVILLE	195757	MOBIL-IPCO SWD	001	01-FEB-90	6	60	5613	TMR EXPLORATION, INC.	015	23N	11W	15-FEB-90	09	5	II	00	18-OCT-84	03-DEC-84		28-FEB-90	11500	17119209700000
2336	CARTERVILLE	195757	MOBIL-IPCO SWD	001	01-FEB-90	6	60	5613	TMR EXPLORATION, INC.	015	23N	11W	15-FEB-90	09	5	II	00	18-OCT-84	03-DEC-84		28-FEB-90	11500	17119209700000
2336	CARTERVILLE	204132	INTERNATIONAL PAPER CO SWD	001	01-NOV-88	6	60	5613	TMR EXPLORATION, INC.	014	23N	11W	17-DEC-87	09	5	II	00	08-DEC-86	26-JUN-86		11-JUN-88	3250	17119211440000
2336	CARTERVILLE	204132	INTERNATIONAL PAPER CO SWD	001	01-NOV-88	6	60	5613	TMR EXPLORATION, INC.	014	23N	11W	17-DEC-87	09	5	II	00	08-DEC-86	26-JUN-86		11-JUN-88	3250	17119211440000
2336	CARTERVILLE	971943	W J OAKLEY ETAL SWD	001	01-AUG-90	6	60	5613	TMR EXPLORATION, INC.	022	23N	11W	30-SEP-88	09	5	II	00	15-AUG-88	12-SEP-88	30-SEP-88	03-AUG-90	4350	17119880130000
2336	CARTERVILLE	971943	W J OAKLEY ETAL SWD	001	01-AUG-90	6	60	5613	TMR EXPLORATION, INC.	022	23N	11W	30-SEP-88	09	5	II	00	15-AUG-88	12-SEP-88	30-SEP-88	03-AUG-90	4350	17119880130000
2336	CARTERVILLE	197892	TYLER SWD	001	01-MAR-16	6	60	B2900	BILLY PHARR OPERATING LLC	010	23N	11W	10-AUG-87	09	5	II	00	03-AUG-87	23-JAN-85	06-FEB-85	10-AUG-87	3250	17119210140000
2336	CARTERVILLE	177177	E D COVINGTON ET AL SWD	002	01-JUL-92	6	08	L043	THE LONG TRUSTS	019	23N	11W	27-JUL-83	09	5	II	00	31-AUG-81	07-OCT-81	27-JUL-83		3211	17015217050000
2344	CARTERVILLE, NORTH	168399	CONE B SWD	001	01-OCT-95	6	08	5328	SEAGULL OPERATING CO., INC.	024	23N	12W	10-OCT-95	09	5	II	00	24-APR-80	01-MAY-80	19-JUN-80	10-OCT-95	3200	17015214110000
2344	CARTERVILLE, NORTH	156956	BODCAW FEE LBS SWD	002	01-APR-10	6	08	6313	SUNDANCE ENERGY CORPORATIO	024	23N	12W	24-APR-78	09	5	II	00	13-SEP-77	12-OCT-77	15-JUL-78		3300	17015210800000
2344	CARTERVILLE, NORTH	217147	WESSON HEIRS SWD	003	01-AUG-04	6	08	H174	HALL-HARGRAVES, L.L.C.	013	23N	12W	29-OCT-97	09	5	II	00	15-AUG-94	01-NOV-94		29-OCT-97	3200	17015226880000
2360	CASPIANA	973359	HUNTER 26 SWD	002	30-JUN-09	6	09	60005	INDIGO MINERALS LLC	026	15N	15W	03-MAY-06	09	5	II	00	05-JAN-06	17-FEB-06				17017883740000
2360	CASPIANA	973389	CLINGMAN 1 SWD	002	30-JUN-09	6	09	60005	INDIGO MINERALS LLC	001	15N	15W	12-OCT-06	09	5	II	00	26-APR-06	10-MAY-06				17017883770000
2360	CASPIANA	973449	CARR 35 SWD	001	01-JUL-16	6	16	A1760	AETHON ENERGY OPERATING LLC	035	15N	13W	22-MAR-07	09	5	II	00	05-DEC-06	20-JAN-07				17031880380000
2360	CASPIANA	973450	CALHOUN 33 SWD	001	01-JUL-16	6	09	A1760	AETHON ENERGY OPERATING LLC	033	15N	12W	21-MAR-07	09	5	II	00	08-DEC-06	05-JAN-07				17017883850000
2360	CASPIANA	973573	BROADWAY 32 SWD	001	01-JUL-16	6	16	A1760	AETHON ENERGY OPERATING LLC	032	15N	12W	13-AUG-08	09	5	II	00	12-JUN-08	27-JUN-08				17031880460000
2360	CASPIANA	973621	PINE TREE 6 SWD	001	01-JUL-16	6	16	A1760	AETHON ENERGY OPERATING LLC	006	14N	12W	05-MAR-10	09	5	II	00	17-DEC-08	08-NOV-09				17031880470000
2360	CASPIANA	231588	CASPIANA INTEREST SWD	002	26-OCT-05	6	09	M289	MATADOR PRODUCTION COMPANY	014	15N	12W	26-OCT-05	09	5	II	00	27-JUN-05	05-JUL-05				17017337580000
2360	CASPIANA	973454	DUTTON FAMILY LLC SWD	001	15-OCT-07	6	09	M289	MATADOR PRODUCTION COMPANY	013	15N	12W	15-OCT-07	09	5	II	00	09-JAN-07	28-AUG-07				17017883870000
2360	CASPIANA	973553	SMITH HEIRS SWD	001	14-APR-08	6	09	M289	MATADOR PRODUCTION COMPANY	027	15N	12W	14-APR-08	09	5	II	00	05-MAR-08	19-MAR-08				17017884100000
2360	CASPIANA	973570	BRADWAY SWD	001	17-SEP-08	6	09	M289	MATADOR PRODUCTION COMPANY	024	15N	12W	17-SEP-08	09	5	II	00	08-MAY-08	09-JUL-08				17017883920000
2384	CATAHOULA LAKE	226449	SHIRLEY ETAL SWD	002	07-NOV-03	5	30	B174	BELLE EXPLORATION, INC.	030	07N	04E	07-NOV-03	09	5	II	00	21-SEP-01	25-SEP-01				17059250950000
2384	CATAHOULA LAKE	203150	GRIFFING ET AL SWD	001	01-MAR-01	5	30	K071	KEPCO OPERATING, INC.	036	07N	03E	28-FEB-89	09	5	II	00	02-JUL-87	25-JAN-86		11-SEP-91	4264	17059237900000
2384	CATAHOULA LAKE	104992	CATAHOULA LAKE SWD	002	01-MAR-12	5	30	S229	SANCHEZ OIL & GAS CORPORATIO	008	06N	04E	16-APR-98	09	5	II	00	09-SEP-64	19-SEP-64	30-OCT-64	16-APR-98	4410	17059018980000
2384	CATAHOULA LAKE	186072	SL 502 CATAHOULA LAKE C SWD	016	01-MAR-12	5	30	S229	SANCHEZ OIL & GAS CORPORATIO	006	06N	04E	17-JUL-02	09	5	II	00	24-MAY-83	15-JUN-83	12-JUL-83	22-JUN-96	4250	17059222830000
2384	CATAHOULA LAKE	970226	LA DELTA SWD	001	08-DEC-10	5	30	S229	SANCHEZ OIL & GAS CORPORATIO	008	06N	04E	07-JAN-60	09	5	II	00	27-NOV-59	01-JAN-60	07-JAN-60		3002	17059880090000
2384	CATAHOULA LAKE	73037	LOUISIANA DELTA CORP A SWD	015	01-APR-04	5	30	T217	TENSAS DELTA EXPL CO., LLC	017	06N	04E	15-NOV-74	09	5	II	10	02-DEC-58	17-DEC-58	02-JAN-59		4616	17059018990000
2400	CATAHOULA LAKE, WEST	973836	PLACID FEE A SWD	001	16-AUG-10	5	30	4347	MUNOCO COMPANY	034	07N	03E	16-AUG-10	09	5	II	00	21-APR-10	10-MAY-10				17059880850000
2400	CATAHOULA LAKE, WEST	62121	BREWTON SWD	001	08-DEC-10	5	30	S229	SANCHEZ OIL & GAS CORPORATIO	002	06N	03E	24-FEB-76	09	5	II	00	29-JUN-56	29-JUN-56	11-JUL-56		4402	17059019840000
2400	CATAHOULA LAKE, WEST	237410	JACK ALLEN SWD	006	08-DEC-10	5	30	S229	SANCHEZ OIL & GAS CORPORATIO	035	07N	03E	13-NOV-08	09	5	II	00	04-APR-08	05-APR-08				17059255170000
2400	CATAHOULA LAKE, WEST	238086	CROOKS SWD	003	08-DEC-10	5	30	S229	SANCHEZ OIL & GAS CORPORATIO	002	06N	03E	31-MAR-09	09	5	II	00	02-JUL-08	13-JUL-08				17059255660000
2400	CATAHOULA LAKE, WEST	127123	C H ALLEN SWD	001	01-MAR-15	5	30	T121	TWC OIL COMPANY, INC.	035	07N	03E	24-MAR-04	09	5	II	00	06-DEC-68	08-DEC-68	01-JAN-69		4314	17059204720000
2400	CATAHOULA LAKE, WEST	115042	FOSTER SWD	002	13-MAR-03	5	30	W098	WINDHAM OIL CORP.	010	06N	03E	13-MAR-03	09	5	II	00	12-MAY-66	02-NOV-66	13-MAR-67		5013	17059020180000
2400	CATAHOULA LAKE, WEST	61200	WEBB-STATE UNIT SWD	001	01-SEP-08	5	30	X004	XTO ENERGY INC.	011	06N	03E	23-OCT-81	09	5	II	00	23-APR-56	08-JUN-56	14-JUN-56		4436	17059020010000
2400	CATAHOULA LAKE, WEST	61200	WEBB-STATE UNIT SWD	001	01-SEP-08	5	30	X004	XTO ENERGY INC.	011	06N	03E	23-OCT-81	09	5	II	00	23-APR-56	08-JUN-56	14-JUN-56		4436	17059020010000
2400	CATAHOULA LAKE, WEST	217411	IPB LLS SWD	A-167	01-SEP-08	5	30	X004	XTO ENERGY INC.	003	06N	03E	11-JAN-96	09	5	II	00	27-OCT-94	31-OCT-94		11-JAN-96	3775	17059248590000
2400	CATAHOULA LAKE, WEST	217411	IPB LLS SWD	A-167	01-SEP-08	5	30	X004	XTO ENERGY INC.	003	06N	03E	11-JAN-96	09	5	II	00	27-OCT-94	31-OCT-94		11-JAN-96	3775	17059248590000
2400	CATAHOULA LAKE, WEST	972037	NEBO OIL CO F SWD	A-164	28-SEP-10	5	30	X004	XTO ENERGY INC.	003	06N	03E	24-MAY-89	09	5	II	00	17-APR-89	24-MAY-89	24-MAY-89	13-JUL-89	2530	17059880560000
2400	CATAHOULA LAKE, WEST	972037	NEBO OIL CO F SWD	A-164	28-SEP-10	5	30	X004	XTO ENERGY INC.	003	06N	03E	24-MAY-89	09	5	II	00	17-APR-89	24-MAY-89	24-MAY-89	13-JUL-89	2530	17059880560000
2416	CECELIA	116623	CECELIA SWD	003	01-NOV-01	2	50	6142	J. P. VAN WAY	063	08S	06E	23-MAR-82	09	5	II	00	24-AUG-66	23-AUG-66	16-OCT-66	10-OCT-86	12155	17099200100000
2432	CHACAHOULA	26384	DIBERT STARK & BROWN SWD	010	01-JAN-10	2	29	H032	HILCORP ENERGY COMPANY	070	15S	15E	01-MAR-84	09	5	II	00	07-AUG-41	11-SEP-41	17-OCT-41		7369	17057012190000
2432	CHACAHOULA	26384	DIBERT STARK & BROWN SWD	010	01-JAN-10	2	29	H032	HILCORP ENERGY COMPANY	070	15S	15E	01-MAR-84	09	5	II	00	07-AUG-41	11-SEP-41	17-OCT-41		7369	17057012190000
2432	CHACAHOULA	27034	DIBERT STARK & BROWN SWD	003	01-JAN-10	2	29	H032	HILCORP ENERGY COMPANY	076	15S	15E	02-SEP-80	09	5	II	00	17-DEC-41	15-JAN-42	22-FEB-42	11-DEC-85	7325	17057013220000
2432	CHACAHOULA	27034	DIBERT STARK & BROWN SWD	003	01-JAN-10	2	29	H032	HILCORP ENERGY COMPANY	076	15S	15E	02-SEP-80	09	5	II	00	17-DEC-41	15-JAN-42	22-FEB-42	11-DEC-85	7325	17057013220000
2432	CHACAHOULA	28746	DIBERT STARK & BROWN SWD	008	01-JAN-10	2	29	H032	HILCORP ENERGY COMPANY	073	15S	15E	26-JAN-81	09	5	II	00	14-SEP-43	22-OCT-43	10-DEC-43	09-MAY-82	4300	17057012950000

SRCN4282J Produced Fluid Disposal Wells By Field

Field Id	Field Name	Well Serial Num	Well Name	Well Num	Effective Date	District Code	Parish Code	Org Id	Org Name	Section	Township	Well Range	Well Status Date	Well Status Code	Well Class Type Code	Class	Product Type Code	Permit Date	Spud Date	Original Comp Date	Last Recomp Date	Measured Depth	Api Num
2432	CHACAHOULA	28746	DIBERT STARK & BROWN SWD	008	01-JAN-10	2	29	H032	HILCORP ENERGY COMPANY	073	15S	15E	26-JAN-81	09	5	II	00	14-SEP-43	22-OCT-43	10-DEC-43	09-MAY-82	4300	17057012950000
2432	CHACAHOULA	141135	CYPRESS SWD	014	01-JAN-10	2	29	H032	HILCORP ENERGY COMPANY	075	15S	15E	08-AUG-93	09	5	II	00	11-OCT-72	31-DEC-72	20-FEB-73	15-JAN-99	9100	17057208570000
2432	CHACAHOULA	141135	CYPRESS SWD	014	01-JAN-10	2	29	H032	HILCORP ENERGY COMPANY	075	15S	15E	08-AUG-93	09	5	II	00	11-OCT-72	31-DEC-72	20-FEB-73	15-JAN-99	9100	17057208570000
2432	CHACAHOULA	145973	DIBERT STARK & BROWN SWD	011	01-JAN-10	2	29	H032	HILCORP ENERGY COMPANY	076	15S	15E	27-OCT-05	09	5	II	00	09-JUL-74	31-OCT-74	16-MAR-79	17-OCT-94	9680	17057210620000
2432	CHACAHOULA	145973	DIBERT STARK & BROWN SWD	011	01-JAN-10	2	29	H032	HILCORP ENERGY COMPANY	076	15S	15E	27-OCT-05	09	5	II	00	09-JUL-74	31-OCT-74	16-MAR-79	17-OCT-94	9680	17057210620000
2440	CHALKLEY	972409	SWEETLAKE SWD	001	01-FEB-12	2	12	H032	HILCORP ENERGY COMPANY	011	12S	07W	27-JUL-93	09	5	II	00	10-MAR-93	15-JUN-93	27-JUL-93	27-JUL-93	4950	17023881410000
2440	CHALKLEY	972409	SWEETLAKE SWD	001	01-FEB-12	2	12	H032	HILCORP ENERGY COMPANY	011	12S	07W	27-JUL-93	09	5	II	00	10-MAR-93	15-JUN-93	27-JUL-93	27-JUL-93	4950	17023881410000
2440	CHALKLEY	227390	LACASSANE CO 14 SWD	001	05-AUG-11	2	12	U015	UNITED WORLD ENERGY CORPOR/	011	12S	06W	05-AUG-11	09	5	II	00	11-SEP-02	11-JAN-03				17023228550000
2510	CHANDELEUR SOUND BLOCK 71	151196	SL 6618 SWD	001	01-JUN-04	2	44	C315	COX OPERATING, L.L.C.	000	000	000	08-JAN-97	09	5	II	00	28-JAN-76	28-MAR-76	19-APR-76	20-JUN-98	9315	17087201230000
2528	CHARENTON	23359	HENRY ECUER SWD	001	01-JUN-01	2	51	D112	DESTIN OPERATING COMPANY, INC	030	13S	10E	12-APR-85	09	5	II	00	15-FEB-85	07-NOV-39	14-NOV-39	17-NOV-89	2464	17101005310000
2528	CHARENTON	200617	MRS N LANDRY SWD	022	27-AUG-07	2	51	D112	DESTIN OPERATING COMPANY, INC	025	13S	09E	27-AUG-07	09	5	II	00	29-JUL-85	29-JUL-85	27-MAR-86	27-MAR-86	3290	17101215340000
2528	CHARENTON	971120	E J ROBICHEAUX SWD	001	01-JUN-10	2	51	F146	FORTUNATE ENERGY, LLC	011	13S	09E	04-AUG-83	09	5	II	00	13-MAY-83	18-JUL-83	04-AUG-83	29-AUG-89	2650	17101880200000
2528	CHARENTON	186797	SHORE OIL COMPANY SWD	001	01-JAN-12	2	51	F148	FIVE - JAB, INC.	041	14S	10E	24-JAN-86	09	5	II	00	02-JAN-86	24-JUL-83		24-JAN-86	7500	17101213700000
2528	CHARENTON	207244	SHORE OIL CO SWD	002	01-JAN-12	2	51	F148	FIVE - JAB, INC.	041	14S	10E	08-APR-88	09	5	II	00	15-MAR-88	05-DEC-87		08-APR-88	6715	17101216980000
2528	CHARENTON	32905	CHARENTON SWD	011	01-JAN-15	2	51	T029	TEXAS PETROLEUM INVESTMENT (	036	13S	09E	13-NOV-85	09	5	II	00	08-OCT-85	03-MAR-47	24-FEB-47	13-NOV-85	2802	17101004470000
2528	CHARENTON	33217	CHARENTON SWD	012	01-JAN-15	2	51	T029	TEXAS PETROLEUM INVESTMENT (	025	13S	09E	13-NOV-85	09	5	II	00	08-OCT-85	05-MAY-47	18-MAY-47	13-NOV-85	2800	17101003870000
2528	CHARENTON	58396	VEEDER HUNT SWD	010	01-JAN-15	2	51	T029	TEXAS PETROLEUM INVESTMENT (	030	13S	10E	30-JUN-92	09	5	II	00	23-SEP-55	29-SEP-55	16-AUG-78	30-JUN-92	9968	17101004920000
2528	CHARENTON	66332	VEEDER HUNT SWD	016	01-JAN-15	2	51	T029	TEXAS PETROLEUM INVESTMENT (	030	13S	10E	06-MAR-68	09	5	II	00	30-MAY-57	07-JUN-57	22-JUN-57		6461	17101004820000
2528	CHARENTON	185685	CHARENTON SWD	021	01-JAN-15	2	51	T029	TEXAS PETROLEUM INVESTMENT (	025	13S	09E	14-OCT-87	09	5	II	00	29-SEP-87	19-JUN-83	02-SEP-83	14-OCT-87	3000	17101213520000
2528	CHARENTON	200328	CHARENTON SWDS #1	015	01-JAN-15	2	51	T029	TEXAS PETROLEUM INVESTMENT (	011	13S	09E	07-SEP-85	09	5	II	00	18-OCT-85	12-AUG-85		07-SEP-85	3200	17101215240000
2528	CHARENTON	971583	CHARENTON SWDS #1 SWD	014	01-JAN-15	2	51	T029	TEXAS PETROLEUM INVESTMENT (	011	13S	09E	13-DEC-85	09	5	II	00	16-SEP-85	02-SEP-85	13-DEC-85	13-DEC-85	1804	17101880270000
2528	CHARENTON	971648	CHARENTON SWDS #1	016-A	01-JAN-15	2	51	T029	TEXAS PETROLEUM INVESTMENT (	030	13S	10E	31-DEC-85	09	5	II	00	16-DEC-85	10-OCT-85	31-DEC-85	31-DEC-85	1800	17101880310000
2528	CHARENTON	971881	CHARENTON SWDS #1	018	01-JAN-15	2	51	T029	TEXAS PETROLEUM INVESTMENT (	011	13S	09E	08-MAR-88	09	5	II	00	11-JAN-88	03-FEB-88	08-MAR-88	09-AUG-89	3200	17101880330000
2528	CHARENTON	971925	CHARENTON SWDS #1	022	01-JAN-15	2	51	T029	TEXAS PETROLEUM INVESTMENT (	025	13S	09E	04-OCT-88	09	5	II	00	15-JUN-88	25-JUL-88	04-OCT-88	04-OCT-88	3200	17101880360000
2528	CHARENTON	974219	E J GUIDROZ ET AL SWD	001	26-DEC-12	2	51	W168	WHITE OAK OPERATING CO, LLC	044	14S	10E	26-DEC-12	09	5	II	00	16-MAY-12	03-NOV-12				17101880730000
2532	CHASMORE	972734	QUINN 15 SWD	001	01-JAN-13	2	58	Y008	YUMA E & P COMPANY, INC.	015	02S	08W	10-MAR-98	09	5	II	00	30-DEC-97	08-JAN-98	10-MAR-98	10-MAR-98	6210	17115880210000
2532	CHASMORE	972794	KELLY 24 SWD	001	01-JAN-13	2	06	Y008	YUMA E & P COMPANY, INC.	024	02S	08W	17-NOV-98	09	5	II	00	22-SEP-98	29-OCT-98	17-NOV-98	16-AUG-01	6720	17011880130000
2532	CHASMORE	972804	QUINN 13 SWD	001	01-JAN-13	2	58	Y008	YUMA E & P COMPANY, INC.	013	02S	08W	24-FEB-99	09	5	II	00	12-JAN-99	08-FEB-99	24-FEB-99	24-FEB-99	5005	17115880360000
2568	CHAUVIN, SOUTH	972135	MABEL HEBERT SWD	001	01-JAN-08	2	55	H032	HILCORP ENERGY COMPANY	026	18S	18E	24-FEB-90	09	5	II	00	02-FEB-90	11-FEB-90	24-FEB-90	24-FEB-90	6000	17109880750000
2568	CHAUVIN, SOUTH	972135	MABEL HEBERT SWD	001	01-JAN-08	2	55	H032	HILCORP ENERGY COMPANY	026	18S	18E	24-FEB-90	09	5	II	00	02-FEB-90	11-FEB-90	24-FEB-90	24-FEB-90	6000	17109880750000
2592	CHENEYVILLE	23372	S CONRAD WEIL JR ET AL SWD	003	24-APR-12	2	40	P320	PRESIDIO OIL & GAS, INC.	053	01S	02E	28-JAN-99	09	5	II	00	01-JUL-85	14-NOV-39	23-NOV-39	23-MAY-85	5800	17079006540000
2595	CHENEYVILLE, WEST	972650	FEE SWD	001	01-MAR-15	5	40	60005	INDIGO MINERALS LLC	032	01N	01E	14-MAR-97	09	5	II	00	12-FEB-97	19-FEB-97	14-MAR-97	14-MAR-97	4993	17079880180000
2595	CHENEYVILLE, WEST	972652	FEE SWD	002	01-MAR-15	5	40	60005	INDIGO MINERALS LLC	032	01N	01E	14-MAR-97	09	5	II	00	21-FEB-97	02-MAR-97	14-MAR-97	14-MAR-97	5000	17079880190000
2624	CHENIERE PERDUE	176523	MIAMI CORPORATION O SWD	003	05-MAY-16	2	12	E157	ENERGYQUEST MANAGEMENT, LL(	012	14S	07W	05-MAY-16	09	5	II	00	27-JUL-81	15-SEP-81	14-OCT-81	05-JUN-00	9612	17023217050000
2624	CHENIERE PERDUE	971073	MIAMI J SWD	002	01-OCT-06	2	12	E157	ENERGYQUEST MANAGEMENT, LL(	011	14S	07W	29-JUN-83	09	5	II	00	02-FEB-83	02-JUN-83	29-JUN-83	29-APR-93	3424	17023880410000
2680	CHOUDRANT	232445	RABB SWD	001	25-FEB-08	6	31	4626	PALMER PETROLEUM, INC.	029	18N	02W	25-FEB-08	09	5	II	00	21-NOV-05	12-OCT-05				17061201850000
2680	CHOUDRANT	974497	SPARTA LAND CO SWD	001	01-JUL-14	6	31	N119	NADEL AND GUSSMAN RUSTON, LL	015	18N	02W	01-JUL-14	09	5	II	00	19-DEC-13	05-MAR-14			5300	17061880170000
2680	CHOUDRANT	974886	SQUIRE CREEK 8 SWD	001	20-NOV-15	6	31	W214	WILDHORSE RESOURCES MANAGE	08	18N	1W	22-OCT-15	09	5	II	00	04-SEP-15	10-SEP-15			8008	17061880180000
2680	CHOUDRANT	974886	SQUIRE CREEK 8 SWD	001	20-NOV-15	6	31	W214	WILDHORSE RESOURCES MANAGE	08	18N	1W	22-OCT-15	09	5	II	00	04-SEP-15	10-SEP-15			8008	17061880180000
2688	CHOUPIQUE	70983	C O NOBLE 3 SWD	001	01-JAN-01	2	10	M259	MCGOWAN WORKING PARTNERS, I	011	11S	11W	08-NOV-88	09	5	II	00	21-SEP-88	06-JUL-58	22-OCT-58	17-MAY-90	12045	17019018300000
2688	CHOUPIQUE	101367	C O NOBLE 3 SWD	007	01-JAN-01	2	10	M259	MCGOWAN WORKING PARTNERS, I	011	11S	11W	28-FEB-86	09	5	II	00	13-MAR-86	04-MAR-64	21-APR-64	02-OCT-86	11720	17019025200000
2720	CLAYTON	245528	BILLY A MILLER SWD	2	15-FEB-13	5	15	2944	KFG PETROLEUM CORPORATION	039	08N	10E	15-FEB-13	09	5	II	00	09-OCT-12	12-OCT-12				17029231800000
2728	CLEAR CREEK	121151	BEL ESTATE SWD	002	08-SEP-04	2	02	2933	LEWIS OPERATING COMPANY	018	06S	07W	08-SEP-04	09	5	II	00	18-AUG-67	02-SEP-67	21-OCT-67		12154	17003200180000
2728	CLEAR CREEK	56148	LONGBELL LBR CO SWD	003	12-AUG-11	2	06	A185	AVANTI EXPLORATION LA, LLC	015	06S	08W	12-AUG-11	09	5	II	00	05-APR-55	24-APR-55	11-MAY-55	10-DEC-93	9250	17011002560000
2740	CLEAR MARAIS	974702	MGGT-GL SWD	002	01-JUN-16	2	10	F148	FIVE - JAB, INC.	014	11S	11W	15-MAY-15	09	5	II	00	18-FEB-15	02-APR-15				17019881830000
2752	COCODRIE LAKE	197312	ENLOW SWD	002	01-AUG-16	5	15	A203	ACHILLES OIL, LLC	012	06N	07E	16-MAR-85	09	5	II	00	18-MAR-85	12-NOV-84		16-MAR-85	5624	17029223670000
2768	COLGRADE	175696	D O PRAY SWD	012	01-MAR-09	6	64	B322	BJT PROPERTIES OF LASALLE, LLC	020	11N	01W	07-MAR-02	09	5	II	00	08-JUN-81	15-JUN-81	04-NOV-81		1299	17127210770000
2768	COLGRADE	151583	T J WELLS SWD	001	10-JUN-16	6	64	D118	D. J. PRODUCTION	034	11N	01W	24-APR-06	09	5	II	00	24-MAR-76	23-MAR-76	21-MAY-76	21-MAY-76	1123	17127205010000
2768	COLGRADE	167118	T J WELLS SWD	008	10-JUN-16	6	64	D118	D. J. PRODUCTION	034	11N	01W	05-JUN-08	09	5	II	00	17-JAN-80	18-FEB-80	11-MAR-80		1378	17127207530000
2768	COLGRADE	174545	GRESHAM SWD	013	10-JUN-16	6	64	D118	D. J. PRODUCTION	034	11N	01W	24-MAY-06	09	5	II	00	31-MAR-81	17-MAY-81	30-MAY-81		1401	17127210360000
2768	COLGRADE	182329	DAVIS JONES SWD	002	01-JAN-98	6	64	K053	SONNY KING	029	11N	01W	10-SEP-96	09	5	II	00	30-JUL-82	13-AUG-82	09-SEP-82	10-SEP-96	1338	17127212330000

SRCN4282J Produced Fluid Disposal Wells By Field

Field Id	Field Name	Well Serial Num	Well Name	Well Num	Effective Date	District Code	Parish Code	Org Id	Org Name	Section	Township	Well Range	Well Status Date	Well Status Code	Well Class Type Code	Class	Product Type Code	Permit Date	Spud Date	Original Comp Date	Last Recomp Date	Measured Depth	Api Num
2768	COLGRADE	218323	CAVENHAM 16 SWD	016	01-APR-15	6	64	R250	RYCA ENERGY PARTNERS LLC	016	11N	01W	06-DEC-95	09	5	II	00	11-SEP-95	11-SEP-95		06-DEC-95	1450	17127222420000
2768	COLGRADE	242378	WEYERHAEUSER W 26 SWD	002	13-FEB-12	6	64	S381	SKYHAWK ENERGY, LLC	026	11N	01W	13-FEB-12	09	5	II	00	17-NOV-10	17-DEC-10				17127226080000
2768	COLGRADE	151822	CZ FEE TRACT A SWD	015	01-JUL-10	6	64	T029	TEXAS PETROLEUM INVESTMENT (	028	11N	01W	24-SEP-76	09	5	II	00	21-APR-76	26-APR-76	30-APR-76	03-DEC-96	1353	17127205070000
2768	COLGRADE	167151	CZ FEE TRACT A SWD	045	01-JUL-10	6	64	T029	TEXAS PETROLEUM INVESTMENT (	020	11N	01W	01-OCT-85	09	5	II	00	27-SEP-85	01-FEB-80	20-FEB-80	22-APR-96	1365	17127208690000
2768	COLGRADE	168944	CZ FEE TRACT B SWD	014	01-JUL-10	6	64	T029	TEXAS PETROLEUM INVESTMENT (	021	11N	01W	11-SEP-00	09	5	II	00	27-MAY-80	05-JUL-80	07-SEP-80		1362	17127209130000
2768	COLGRADE	179988	CZ FEE TRACT A SWD	070	01-JUL-10	6	64	T029	TEXAS PETROLEUM INVESTMENT (	028	11N	01W	26-JUN-84	09	5	II	00	17-FEB-82	17-MAR-82	20-NOV-82	15-OCT-96	1360	17127211700000
2768	COLGRADE	191497	CZ FEE TRACT D SWD	097	01-JUL-10	6	64	T029	TEXAS PETROLEUM INVESTMENT (	027	11N	01W	10-APR-86	09	5	II	00	02-JAN-86	11-APR-84	01-NOV-84	10-APR-86	1500	17127215360000
2768	COLGRADE	970550	CZ A SWD	001	01-JUL-10	6	64	T029	TEXAS PETROLEUM INVESTMENT (	021	11N	01W	18-AUG-66	09	5	II	00	18-JUL-66	01-AUG-66	18-AUG-66	27-APR-92	2294	17127880120000
2768	COLGRADE	970552	CZ A SWD	002A	28-SEP-10	6	64	T029	TEXAS PETROLEUM INVESTMENT (	021	11N	01W	25-OCT-78	09	5	II	00	25-OCT-78	04-OCT-78	25-OCT-78	04-AUG-88	1884	17127880140000
2768	COLGRADE	970553	CZ B SWD	003A	01-JUL-10	6	64	T029	TEXAS PETROLEUM INVESTMENT (	021	11N	01W	06-NOV-79	09	5	II	00	06-NOV-79	28-OCT-79	06-NOV-79	11-DEC-86	1828	17127880150000
2768	COLGRADE	970694	CZ B SWD	001	01-JUL-10	6	64	T029	TEXAS PETROLEUM INVESTMENT (	021	11N	01W	14-APR-81	09	5	II	00	08-APR-81	30-MAR-81	14-APR-81	16-MAY-96	1117	17127880200000
2768	COLGRADE	971074	CZ C SWD	004	01-JUL-10	6	64	T029	TEXAS PETROLEUM INVESTMENT (	022	11N	01W	13-MAY-83	09	5	II	00	03-FEB-83	10-MAY-83	13-MAY-83		2605	17127880240000
2768	COLGRADE	971183	CZ FEE TRACT D SWD	003	01-JUL-10	6	64	T029	TEXAS PETROLEUM INVESTMENT (	027	11N	01W	02-SEP-83	09	5	II	00	02-SEP-83	21-SEP-83	18-OCT-83	06-JUN-96	1125	17127880250000
2768	COLGRADE	971260	CZ SWD	002	01-JUL-10	6	64	T029	TEXAS PETROLEUM INVESTMENT (	021	11N	01W	03-AUG-84	09	5	II	00	28-MAR-84	06-APR-84	03-AUG-84	08-JUL-96	1105	17127880270000
2768	COLGRADE	971376	CZ A SWD	003	01-JUL-10	6	64	T029	TEXAS PETROLEUM INVESTMENT (	021	11N	01W	04-MAR-85	09	5	II	00	02-NOV-84	14-DEC-84	04-MAR-85	04-MAR-85	2100	17127880310000
2768	COLGRADE	971653	CZ B SWD	004A	01-JUL-10	6	64	T029	TEXAS PETROLEUM INVESTMENT (	021	11N	01W	30-SEP-86	09	5	II	00	02-JAN-86	11-SEP-86	30-SEP-86	30-SEP-86	1495	17127880360000
2768	COLGRADE	971654	CZ C SWD	005	01-JUL-10	6	64	T029	TEXAS PETROLEUM INVESTMENT (	022	11N	01W	04-FEB-86	09	5	II	00	02-JAN-86	15-JAN-86	04-FEB-86	18-FEB-92	2098	17127880370000
2768	COLGRADE	972019	CZN B SWD	001-A	01-JUL-10	6	64	T029	TEXAS PETROLEUM INVESTMENT (	021	11N	01W	17-AUG-89	09	5	II	00	14-FEB-89	21-JUL-89	17-AUG-89	17-AUG-89	1440	17127880400000
2768	COLGRADE	972161	CZ &N G SWD	002	01-JUL-10	6	64	T029	TEXAS PETROLEUM INVESTMENT (	023	11N	01W	12-JUN-90	09	5	II	00	18-APR-90	11-MAY-90	12-JUN-90	12-JUN-90	1530	17127880410000
2768	COLGRADE	972213	CZ FEE A 2 SWD	001	01-JUL-10	6	64	T029	TEXAS PETROLEUM INVESTMENT (	028	11N	01W	21-SEP-90	09	5	II	00	17-JUL-90	16-JUL-90	21-SEP-90	21-SEP-90	1497	17127880420000
2768	COLGRADE	972648	CZ FEE TRACT D SWD	004	01-JUL-10	6	64	T029	TEXAS PETROLEUM INVESTMENT (	022	11N	01W	27-MAY-97	09	5	II	00	30-JAN-97	28-FEB-97	27-MAY-97	27-MAY-97	1450	17127880430000
2768	COLGRADE	972649	CZ FEE TRACT D SWD	005	01-JUL-10	6	64	T029	TEXAS PETROLEUM INVESTMENT (	022	11N	01W	18-AUG-98	09	5	II	00	30-JAN-97	05-JUN-98	18-AUG-98	18-AUG-98	1440	17127880440000
2768	COLGRADE	972667	CZ FEE TRACT A SWD	002	01-JUL-10	6	64	T029	TEXAS PETROLEUM INVESTMENT (	029	11N	01W	15-JUL-97	09	5	II	00	13-MAY-97	30-MAY-97	15-JUL-97	15-JUL-97	1402	17127880450000
2768	COLGRADE	972675	CZ B SWD	005	01-JUL-10	6	64	T029	TEXAS PETROLEUM INVESTMENT (	021	11N	01W	23-SEP-97	09	5	II	00	25-JUN-97	24-JUL-97	23-SEP-97	23-SEP-97	1438	17127880480000
2768	COLGRADE	972684	CZ G SWD	004	01-JUL-10	6	64	T029	TEXAS PETROLEUM INVESTMENT (	023	11N	01W	19-NOV-97	09	5	II	00	21-JUL-97	22-AUG-97	19-NOV-97	19-NOV-97	0	17127880490000
2768	COLGRADE	972726	CZ A SWD	004	28-SEP-10	6	64	T029	TEXAS PETROLEUM INVESTMENT (	021	11N	01W	17-MAR-98	09	5	II	00	11-DEC-97	16-JAN-98	17-MAR-98	17-MAR-98	1413	17127880500000
2768	COLGRADE	973000	CZ FEE A SWD	003	01-JUL-10	6	64	T029	TEXAS PETROLEUM INVESTMENT (	028	11N	01W	04-JAN-01	09	5	II	00	19-OCT-00	16-NOV-00				17127880510000
2768	COLGRADE	973593	CZ FEE TRACT D SWD	126	01-JUL-10	6	64	T029	TEXAS PETROLEUM INVESTMENT (	027	11N	01W	01-DEC-08	09	5	II	00	05-AUG-08	29-SEP-08				17127880550000
2768	COLGRADE	87098	EDNA WRIGHT SWD	006	01-FEB-01	6	64	T040	ADDIE, JAMES & JOHN THORNTON	029	11N	01W	24-JUN-97	09	5	II	00	16-OCT-61	12-OCT-61	03-NOV-61	24-JUN-97	1308	17127006820000
2768	COLGRADE	186325	BRINKLEY HEIRS LTF SWD	002	01-MAY-14	6	64	T292	TUNDRA OPERATING LLC	030	11N	01W	07-MAR-97	09	5	II	00	16-JUN-83	28-JUN-83		07-MAR-97		17127214000000
2768	COLGRADE	972679	J JONES SWD	012	01-MAY-14	6	64	T292	TUNDRA OPERATING LLC	020	11N	01W	15-JAN-98	09	5	II	00	11-JUL-97	04-SEP-97	15-JAN-98	15-JAN-98	1453	17127880470000
2768	COLGRADE	974559	MARY LONG SWD	004	19-FEB-15	6	64	T292	TUNDRA OPERATING LLC	022	11N	01W	19-FEB-15	09	5	II	00	15-AUG-14	04-DEC-14				17127880580000
2776	COLLEGE POINT-ST JAMES	88154	SL 560 SWD	001	01-MAR-96	2	47	3466	LINDER OIL CO. A PARTNERSHIP	000	000	000	30-OCT-81	09	5	II	00	18-DEC-61	08-FEB-62	30-MAR-62		11223	17093001870000
2776	COLLEGE POINT-ST JAMES	88154	SL 560 SWD	001	01-MAR-96	2	47	3466	LINDER OIL CO. A PARTNERSHIP	000	000	000	30-OCT-81	09	5	II	00	18-DEC-61	08-FEB-62	30-MAR-62		11223	17093001870000
2784	COLQUITT	55870	HORNSBY SWD	002	01-JUL-15	6	14	A1760	AETHON ENERGY OPERATING LLC	036	23N	06W	16-MAY-74	09	5	II	00	14-MAR-55	28-MAR-55	04-JUL-55		10453	17027001520000
2792	COLQUITT, NORTHWEST	973269	COCHRAN SWD	001	01-OCT-12	6	14	U047	URBAN OIL & GAS GROUP, LLC	016	23N	06W	28-FEB-05	09	5	II	00	14-SEP-04	10-DEC-04				17027880260000
2872	CONVERSE	166284	EVANS FEE B	003	01-APR-80	6	43	1743	EVANS BROTHERS	016	09N	13W	07-DEC-79	09	5	II	00	19-NOV-79	13-NOV-79	07-DEC-79		2310	17085205340000
2872	CONVERSE	188707	DESOTO-TATUM SWD	002	01-SEP-92	6	43	L045	LVW, INC.	022	10N	13W	14-SEP-92	09	5	II	00	01-NOV-83	08-NOV-83		14-SEP-92	2150	17085212690000
2872	CONVERSE	72666	OLIN C SWD	001	09-AUG-10	6	43	N039	NORTHERN ENERGY MANAGEMEN	022	09N	13W	09-AUG-10	09	5	II	00	05-NOV-58	01-NOV-58	19-NOV-58		3320	17085029230000
2876	COOCHIE	243867	PEABODY SBH 59 SWD	001	01-JUN-15	5	15	C359	C.T.R. OIL, INC.	059	02N	08E	11-JUN-14	09	5	II	00	23-SEP-11	26-SEP-11				17029231450000
2876	COOCHIE	248697	EXXON-MOBIL FEE SC SWD	002	31-AUG-16	5	15	G215	GAGE ENERGY, LLC	011	01N	08E	31-AUG-16	09	5	II	00	13-NOV-14	21-NOV-14	28-APR-15		3560	17029232330000
2876	COOCHIE	200770	PEABODY VHP SWD	006	06-AUG-15	5	15	R181	RABB CONTRACTING COMPANY, L.	043	01N	08E	12-OCT-85	09	5	II	00	11-OCT-85	15-AUG-85		25-FEB-95	3528	17029224360000
2876	COOCHIE	972633	MOBIL FEE SWD	001	08-DEC-10	5	15	S229	SANCHEZ OIL & GAS CORPORATIO	002	01N	08E	27-NOV-96	09	5	II	00	25-OCT-96	29-OCT-96	27-NOV-96	27-NOV-96	2750	17029222650000
2888	COQUILLE BAY	245962	R F PRICE JR ETAL SWD	005	20-MAY-13	2	38	D104	DIMENSION ENERGY CO., L.L.C.	017	19S	18E	20-MAY-13	09	5	II	00	07-FEB-13	07-MAR-13				17075244990000
2888	COQUILLE BAY	228239	RICHARD F PRICE JR ETAL A SWD	001	01-AUG-16	2	38	S410	S2 ENERGY OPERATING LLC	022	19S	18E	24-JAN-12	09	5	II	00	23-MAY-03	29-MAY-03	05-JUL-03	21-NOV-04		17075240880000
2912	COTE BLANCHE BAY, WEST	220672	SL 340 W COTE BLANCHE BAY SWD	847	31-JUL-08	2	51	G123	GULFPORT ENERGY CORPORATIO	000	15S	07E	31-JUL-08	09	5	II	00	10-JUN-97	13-JUN-97	29-JUL-97	01-OCT-98	8900	17101220340000
2912	COTE BLANCHE BAY, WEST	220672	SL 340 W COTE BLANCHE BAY SWD	847	31-JUL-08	2	51	G123	GULFPORT ENERGY CORPORATIO	000	15S	07E	31-JUL-08	09	5	II	00	10-JUN-97	13-JUN-97	29-JUL-97	01-OCT-98	8900	17101220340000
2912	COTE BLANCHE BAY, WEST	225401	SL 340 W COTE BLANCHE BAY SWD	861	03-MAY-05	2	51	G123	GULFPORT ENERGY CORPORATIO	000	15S	06E	03-MAY-05	09	5	II	00	16-JAN-01	25-FEB-01	26-MAR-01			17101221160000
2912	COTE BLANCHE BAY, WEST	225401	SL 340 W COTE BLANCHE BAY SWD	861	03-MAY-05	2	51	G123	GULFPORT ENERGY CORPORATIO	000	15S	06E	03-MAY-05	09	5	II	00	16-JAN-01	25-FEB-01	26-MAR-01			17101221160000
2912	COTE BLANCHE BAY, WEST	226934	SL 340 W COTE BLANCHE BAY SWD	870	02-MAY-13	2	51	G123	GULFPORT ENERGY CORPORATIO	000	15S	06E	02-MAY-13	09	5	II	00	04-APR-02	17-JUN-02	16-JUL-02	21-OCT-06		17101221300000
2912	COTE BLANCHE BAY, WEST	226934	SL 340 W COTE BLANCHE BAY SWD	870	02-MAY-13	2	51	G123	GULFPORT ENERGY CORPORATIO	000	15S	06E	02-MAY-13	09	5	II	00	04-APR-02	17-JUN-02	16-JUL-02	21-OCT-06		17101221300000



Louisiana Department of Natural Resources (DNR)

SONRIS/2000

Report run on: Feb 19, 2017 5:45 AM

SRCN4282J Produced Fluid Disposal Wells By Field

Field Id	Field Name	Well Serial Num	Well Name	Well Num	Effective Date	District Code	Parish Code	Org Id	Org Name	Section	Township	Well Range	Well Status Date	Well Status Code	Well Class Type Code	Class	Product Type Code	Permit Date	Spud Date	Original Comp Date	Last Recomp Date	Measured Depth	Api Num
2912	COTE BLANCHE BAY, WEST	230801	SL 340 W COTE BLANCHE BAY SWD	917	18-JUL-11	2	51	G123	GULFPORT ENERGY CORPORATIOI	000	15S	06E	18-JUL-11	09	5	II	00	28-JAN-05	29-MAR-05	31-MAY-05	29-APR-10	10147	17101222110000
2912	COTE BLANCHE BAY, WEST	230801	SL 340 W COTE BLANCHE BAY SWD	917	18-JUL-11	2	51	G123	GULFPORT ENERGY CORPORATIOI	000	15S	06E	18-JUL-11	09	5	II	00	28-JAN-05	29-MAR-05	31-MAY-05	29-APR-10	10147	17101222110000
2912	COTE BLANCHE BAY, WEST	233096	SL 340 W COTE BLANCHE BAY SWD	943	02-NOV-09	2	51	G123	GULFPORT ENERGY CORPORATIOI	000	15S	07E	02-NOV-09	09	5	II	00	21-MAR-06	07-APR-06	03-MAY-06		9800	17101222660000
2912	COTE BLANCHE BAY, WEST	233096	SL 340 W COTE BLANCHE BAY SWD	943	02-NOV-09	2	51	G123	GULFPORT ENERGY CORPORATIOI	000	15S	07E	02-NOV-09	09	5	II	00	21-MAR-06	07-APR-06	03-MAY-06		9800	17101222660000
2912	COTE BLANCHE BAY, WEST	233929	SL 340 W COTE BLANCHE BAY SWD	951	10-JAN-13	2	51	G123	GULFPORT ENERGY CORPORATIOI	000	15S	06E	10-JAN-13	09	5	II	00	07-AUG-06	24-SEP-06	06-MAR-07	12-JAN-10		17101222790000
2912	COTE BLANCHE BAY, WEST	233929	SL 340 W COTE BLANCHE BAY SWD	951	10-JAN-13	2	51	G123	GULFPORT ENERGY CORPORATIOI	000	15S	06E	10-JAN-13	09	5	II	00	07-AUG-06	24-SEP-06	06-MAR-07	12-JAN-10		17101222790000
2912	COTE BLANCHE BAY, WEST	236450	SL 340 W COTE BLANCHE BAY SWD	980	18-JUL-12	2	51	G123	GULFPORT ENERGY CORPORATIOI	000	15S	06E	18-JUL-12	09	5	II	00	03-OCT-07	07-DEC-07	05-JAN-08	16-JUL-10		17101223270000
2912	COTE BLANCHE BAY, WEST	236450	SL 340 W COTE BLANCHE BAY SWD	980	18-JUL-12	2	51	G123	GULFPORT ENERGY CORPORATIOI	000	15S	06E	18-JUL-12	09	5	II	00	03-OCT-07	07-DEC-07	05-JAN-08	16-JUL-10		17101223270000
2912	COTE BLANCHE BAY, WEST	244750	SL 340 WEST COTE BLANCHE BAY SWD	1054	10-JUL-14	2	51	G123	GULFPORT ENERGY CORPORATIOI	000	15S	06E	10-JUL-14	09	5	II	00	23-APR-12	28-MAY-12				17101224550000
2912	COTE BLANCHE BAY, WEST	244750	SL 340 WEST COTE BLANCHE BAY SWD	1054	10-JUL-14	2	51	G123	GULFPORT ENERGY CORPORATIOI	000	15S	06E	10-JUL-14	09	5	II	00	23-APR-12	28-MAY-12				17101224550000
2912	COTE BLANCHE BAY, WEST	972549	SL 340 W COTE BLANCHE BAY SWD	004	01-JUN-98	2	51	G123	GULFPORT ENERGY CORPORATIOI	000	16S	06E	01-MAY-95	09	5	II	00	25-JAN-95	16-FEB-95	01-MAY-95	21-JUN-98	4205	17101880490000
2912	COTE BLANCHE BAY, WEST	972549	SL 340 W COTE BLANCHE BAY SWD	004	01-JUN-98	2	51	G123	GULFPORT ENERGY CORPORATIOI	000	16S	06E	01-MAY-95	09	5	II	00	25-JAN-95	16-FEB-95	01-MAY-95	21-JUN-98	4205	17101880490000
2920	COTE BLANCHE ISLAND	50046	SL 340 COTE BLANCHE ISLAND SWD	023	01-NOV-14	2	51	A229	ALTA MESA SERVICES, LP	000	15S	08E	03-JAN-01	09	5	II	00	08-OCT-53	15-NOV-53	04-APR-78	01-MAY-96	15420	17101008970000
2920	COTE BLANCHE ISLAND	972539	SL 340 COTE BLANCHE ISLAND SWD	001	01-NOV-14	2	51	A229	ALTA MESA SERVICES, LP	000	15S	07E	22-MAR-95	09	5	II	00	01-NOV-94	05-MAR-95	22-MAR-95	22-MAR-95	5400	17101880460000
2920	COTE BLANCHE ISLAND	972588	SL 340 COTE BLANCHE ISLAND SWD	002	01-NOV-14	2	51	A229	ALTA MESA SERVICES, LP	000	15S	08E	23-APR-96	09	5	II	00	28-SEP-95	27-NOV-95	23-APR-96	23-APR-96	5500	17101880560000
2936	COTTAGE GROVE	55872	ABBIE SWD	V-21	28-JUL-08	6	08	S321	SOUTHERN MANAGEMENT SERVIC	019	21N	13W	28-JUL-08	09	5	II	00	14-MAR-55	23-MAR-55	01-APR-55		2039	17015005060000
2936	COTTAGE GROVE	973148	THOMPSON SWD	001	20-NOV-03	6	08	S321	SOUTHERN MANAGEMENT SERVIC	024	21N	14W	20-NOV-03	09	5	II	00	22-NOV-02					17015880850000
2936	COTTAGE GROVE	973152	BALLARD SWD	001	20-NOV-03	6	08	S321	SOUTHERN MANAGEMENT SERVIC	013	21N	14W	20-NOV-03	09	5	II	00	12-DEC-02	28-APR-03				17015880860000
2944	COTTON VALLEY	49475	HUNT-DELTA CHILDS SWD	001	01-JAN-89	6	60	6327	STORY OIL & GAS, INC.	008	21N	09W	23-JUL-84	09	5	II	00	16-JUL-84	15-AUG-53	04-SEP-53	23-JUL-84	5940	17119008840000
2944	COTTON VALLEY	974098	LEWLA 10 SWD	001	12-APR-12	6	60	S402	STATE LINE VACUUM SERVICES, LL	010	20N	10W	12-APR-12	09	7	II	00	10-AUG-11	06-SEP-11				17119880220000
2944	COTTON VALLEY	974098	LEWLA 10 SWD	001	12-APR-12	6	60	S402	STATE LINE VACUUM SERVICES, LL	010	20N	10W	12-APR-12	09	7	II	00	10-AUG-11	06-SEP-11				17119880220000
2944	COTTON VALLEY	970775	MOC DISPOSAL SWD	001	01-MAY-02	6	60	X004	XTO ENERGY INC.	026	21N	10W	30-DEC-81	09	5	II	00	16-OCT-81	06-DEC-81	30-DEC-81	30-DEC-81	2000	17119880020000
2944	COTTON VALLEY	970775	MOC DISPOSAL SWD	001	01-MAY-02	6	60	X004	XTO ENERGY INC.	026	21N	10W	30-DEC-81	09	5	II	00	16-OCT-81	06-DEC-81	30-DEC-81	30-DEC-81	2000	17119880020000
2944	COTTON VALLEY	970916	CVOC GRAY SWD	002	01-MAY-02	6	60	X004	XTO ENERGY INC.	026	21N	10W	01-DEC-83	09	5	II	00	26-OCT-77	13-NOV-74			2700	17119880040000
2944	COTTON VALLEY	970916	CVOC GRAY SWD	002	01-MAY-02	6	60	X004	XTO ENERGY INC.	026	21N	10W	01-DEC-83	09	5	II	00	26-OCT-77	13-NOV-74			2700	17119880040000
2960	COULEE HIPPOLYTE	140919	HOWARD CORP SWD	001	01-FEB-93	2	10	6464	WHITTON COMPANY, INC.	033	10S	08W	17-SEP-82	09	5	II	00	20-SEP-72	22-NOV-72	07-DEC-72	10-FEB-88	9810	17019204530000
2992	COX BAY	43896	CBU SWD	040	01-DEC-08	2	38	B312	BOPCO, L.P.	004	18S	16E	10-FEB-91	09	5	II	00	09-AUG-51	27-AUG-51	01-JAN-52	10-FEB-91	14593	17075014610000
2992	COX BAY	44058	CBU SWD	039	01-DEC-08	2	38	B312	BOPCO, L.P.	002	18S	16E	01-FEB-91	09	5	II	00	28-AUG-51	14-OCT-51	18-NOV-51	01-FEB-91	11404	17075014670000
2992	COX BAY	49794	CBU SWD	029	01-DEC-08	2	38	B312	BOPCO, L.P.	005	18S	16E	06-FEB-96	09	5	II	00	18-SEP-53	08-OCT-53	24-OCT-53	06-FEB-96	9705	17075014560000
3000	CRAB LAKE	972850	M O MILLER MD SWD	001	15-MAR-11	2	12	5559	SMITH PRODUCTION CO.	020	15S	05W	15-MAR-11	09	5	II	00	02-SEP-99	01-OCT-75				17023209510000
3008	CREOLE OFFSHORE	973555	TROY BAILEY SWD	001	01-NOV-12	2	12	N123	NORTHSTAR OFFSHORE GROUP, L	004	15S	08W	20-JUN-08	09	5	II	00	25-MAR-08	20-MAY-08				17023881680000
3008	CREOLE OFFSHORE	973555	TROY BAILEY SWD	001	01-NOV-12	2	12	N123	NORTHSTAR OFFSHORE GROUP, L	004	15S	08W	20-JUN-08	09	5	II	00	25-MAR-08	20-MAY-08				17023881680000
3008	CREOLE OFFSHORE	974150	WILMA A PICOU SWD	001	25-FEB-13	2	12	N123	NORTHSTAR OFFSHORE GROUP, L	004	15S	08W	25-FEB-13	09	5	II	00	23-NOV-11	14-DEC-12				17023881870000
3008	CREOLE OFFSHORE	974150	WILMA A PICOU SWD	001	25-FEB-13	2	12	N123	NORTHSTAR OFFSHORE GROUP, L	004	15S	08W	25-FEB-13	09	5	II	00	23-NOV-11	14-DEC-12				17023881870000
3024	CRESCENT	974455	TEMPLET SWD	001	03-DEC-13	2	24	D187	DYNAMIC EXPLORATION PTRS, LLC	4	10S	11E	03-DEC-13	09	5	II	00	01-OCT-13	01-NOV-13				17047881040000
3052	CROCODILE BAYOU	209101	ST MARTIN PARISH SCHOOL BD SWD	003	05-JAN-16	2	50	P2520	PARTNERS OIL & GAS, LLC	016	10S	08E	07-MAY-97	09	5	II	00	28-SEP-88	10-OCT-88		07-MAY-97	10800	17099213330000
3080	CROSSROADS	971505	LOUISIANA PACIFIC X SWD	001	01-JUN-93	6	64	3525	S.H. LOE OIL CORP.	031	11N	01E	17-JAN-86	09	5	II	00	05-JUN-85	04-NOV-85	17-JAN-86	18-APR-86	1802	17127880350000
3080	CROSSROADS	973739	TREMONT TB 2 LEX SWD	001	20-MAY-10	6	64	T040	ADDIE, JAMES & JOHN THORNTON	005	10N	01E	20-MAY-10	09	5	II	00	07-OCT-09	15-APR-10				17127880570000
3080	CROSSROADS	188675	URANIA SWD	N-46	01-MAY-98	6	64	T107	THORNTON PAGE NATURAL GAS	006	10N	01E	20-MAY-98	09	5	II	00	28-OCT-83	08-NOV-83	05-APR-84	20-MAY-98	1526	17127214670000
3080	CROSSROADS	179238	URANIA LBR CO C SWD	007	01-MAY-14	6	64	T292	TUNDRA OPERATING LLC	004	10N	01E	06-FEB-98	09	5	II	00	28-DEC-81	28-DEC-81	15-MAR-82	06-FEB-98	1524	17127211470000
3080	CROSSROADS	182801	TREMONT SSS SWD	003	01-MAY-14	6	64	T292	TUNDRA OPERATING LLC	005	10N	01E	23-JAN-09	09	5	II	00	02-SEP-82	15-SEP-82		12-OCT-82	1516	17127212500000
3080	CROSSROADS	183298	TREMONT LBR CO SWD	30	01-MAY-14	6	64	T292	TUNDRA OPERATING LLC	005	10N	01E	27-JAN-98	09	5	II	00	07-OCT-82	20-OCT-82	21-DEC-82	27-JAN-98	1508	17127212750000
3080	CROSSROADS	184926	TANNEHILL DS SWD	005	01-MAY-14	6	64	T292	TUNDRA OPERATING LLC	006	10N	01E	04-MAY-09	09	5	II	00	10-FEB-83	25-MAY-83	16-JUN-83	16-JUN-83	1524	17127213260000
3080	CROSSROADS	185724	TANNEHILL LAESSIG SWD	005	01-MAY-14	6	64	T292	TUNDRA OPERATING LLC	006	10N	01E	27-JAN-98	09	5	II	00	26-APR-83	20-JUN-83	20-JUN-83	27-JAN-98	1521	17127213560000
3080	CROSSROADS	181640	CZ M SWD	014	01-SEP-99	6	64	W098	WINDHAM OIL CORP.	005	10N	01E	23-MAY-97	09	5	II	00	11-JUN-82	23-JUN-82	05-AUG-82	23-MAY-97	1488	17127212070000
3089	CROSSROADS, SOUTHEAST	236093	WEYERHAEUSER 2005 A SWD	007	01-OCT-13	6	64	T040	ADDIE, JAMES & JOHN THORNTON	015	10N	01E	18-JUN-08	09	5	II	00	06-AUG-07	10-AUG-07				17127224920000
3104	CROWLEY	221935	HOFFPAUER ESTATE SWD	001	30-SEP-11	2	01	6928	OLEUM OPERATING COMPANY, L.C	016	10S	01E	09-SEP-11	09	5	II	00	13-APR-98	24-APR-98	19-MAY-98	25-OCT-03	6280	17001220460000
3104	CROWLEY	221776	GEORGE W GUILLORY SWD	002	13-APR-05	2	01	C087	CAMEX OPERATING COMPANY	016	10S	01E	13-APR-05	09	5	II	00	23-FEB-98	10-MAR-98	07-APR-98		9998	17001220410000
3104	CROWLEY	217528	M LEGER SWD	001	01-DEC-09	2	01	D212	DELCO OHEB OPERATING LLC	022	10S	01E	23-MAR-04	09	5	II	00	13-DEC-94	28-DEC-94	16-FEB-95	01-FEB-98	7800	17001219720000
3104	CROWLEY	33180	ONEZIME SWD	D-2	01-JAN-92	2	01	T029	TEXAS PETROLEUM INVESTMENT (	015	10S	01E	03-NOV-70	09	5	II	00	14-APR-47	21-APR-47	18-AUG-47		11940	17001020300000
3112	CROWLEY, NORTH	186895	ANNA C HABETZ ET AL SWD	001	02-APR-99	2	01	2328	HABETZ OILFIELD SALTWATER SEF	015	09S	01E	14-APR-99	09	7	II	00	22-JUL-83	30-SEP-83		14-APR-99	3007	17001213040000

Field Id	Field Name	Well Serial Num	Well Name	Well Num	Effective Date	District Code	Parish Code	Org Id	Org Name	Section	Township	Well Range	Well Status Date	Well Status Code	Well Class Type Code	Class	Product Type Code	Permit Date	Spud Date	Original Comp Date	Last Recomp Date	Measured Depth	Api Num
3112	CROWLEY, NORTH	186895	ANNA C HABETZ ET AL SWD	001	02-APR-99	2	01	2328	HABETZ OILFIELD SALTWATER SEF	015	09S	01E	14-APR-99	09	7	II	00	22-JUL-83	30-SEP-83		14-APR-99	3007	17001213040000
3112	CROWLEY, NORTH	973368	HABETZ OILFIELD SWD	001	06-DEC-06	2	01	2328	HABETZ OILFIELD SALTWATER SEF	015	09S	01E	06-DEC-06	09	7	II	00	01-MAR-06	04-NOV-06			5462	17001880840000
3112	CROWLEY, NORTH	973368	HABETZ OILFIELD SWD	001	06-DEC-06	2	01	2328	HABETZ OILFIELD SALTWATER SEF	015	09S	01E	06-DEC-06	09	7	II	00	01-MAR-06	04-NOV-06			5462	17001880840000
3112	CROWLEY, NORTH	970823	HARMON HEIRS SWD	001-A	01-SEP-03	2	01	L163	LEGGETT PETROLEUM, L.L.C.	027	08S	01E	29-JUL-57	09	5	II	00	20-JUL-57	20-JUL-57	29-JUL-57		2350	17001880320000
3112	CROWLEY, NORTH	23593	J B STAKES SWD	004	01-JUL-10	2	01	T029	TEXAS PETROLEUM INVESTMENT (	033	08S	01E	25-JAN-01	09	5	II	00	02-JAN-40	15-JAN-40	11-FEB-40		8862	17001008610000
3112	CROWLEY, NORTH	171648	H J HABETZ SWD	013	01-JUL-10	2	01	T029	TEXAS PETROLEUM INVESTMENT (	045	08S	01E	13-JUN-94	09	5	II	00	14-OCT-80	31-OCT-80	06-FEB-81	13-JUN-94	9500	17001209530000
3112	CROWLEY, NORTH	217235	H J HABETZ SWD	015	01-JUL-10	2	01	T029	TEXAS PETROLEUM INVESTMENT (	045	08S	01E	03-FEB-00	09	5	II	00	08-SEP-94	20-NOV-94			10700	17001219620000
3112	CROWLEY, NORTH	970600	N C SWDS 1	007	01-JUL-10	2	01	T029	TEXAS PETROLEUM INVESTMENT (	045	08S	01E	02-OCT-81	09	5	II	00	15-NOV-79	08-MAR-79	11-APR-80		2105	17001880120000
3125	CUBA CHURCH	974063	SOUTH LAFOURCHE FARM SWD	001	10-JUL-13	5	37	60041	1776 ENERGY OPERATORS, LLC	015	15N	04E	14-FEB-12	09	5	II	00	20-JUN-11	22-AUG-11				17073880810000
3128	CURRY	187923	COUCH-LEX 83 SWD	017	01-OCT-98	6	64	2972	JAMES DRILLING CO., INC.	007	10N	01E	05-OCT-98	09	5	II	00	22-SEP-83	22-SEP-83		05-OCT-98	1600	17127214490000
3128	CURRY	245398	LP MINERALS M 1SWD	002	01-OCT-13	6	64	T040	ADDIE, JAMES & JOHN THORNTON	001	10N	01W	30-JAN-13	09	5	II	00	07-SEP-12	25-OCT-12				17127226730000
3136	CUT OFF	119846	J L DEFELICE ETAL SWD	004	01-OCT-16	2	29	F148	FIVE - JAB, INC.	049	18S	21E	29-OCT-04	09	5	II	00	10-MAY-67	15-MAY-67	05-JUL-67		14650	17057201190000
3136	CUT OFF	218254	T M D PERE SWD	001	01-JAN-14	2	29	T029	TEXAS PETROLEUM INVESTMENT (	037	18S	21E	14-SEP-05	09	5	II	00	22-AUG-95	02-JUL-95	25-AUG-95	25-AUG-95	12137	17057881320000
3152	CYPRESS ISLAND	191453	BAYOU TORTUE LIVESTOCK INC SWD	002	01-APR-12	2	28	D212	DELCO OHEB OPERATING LLC	024	10S	05E	01-APR-12	09	5	II	00	16-APR-87	16-APR-84		02-MAR-98	3765	17055202750000
3192	DARROW	103424	PENNINGTON SWD	001	01-NOV-12	2	03	W137	WAGNER OIL COMPANY	026	10S	02E	01-MAR-10	09	5	II	00	23-JUN-64	23-JUL-64	20-SEP-64	11-JAN-96	8370	17005003030000
3192	DARROW	110912	GULF REF CO C SWD	003	02-JAN-04	2	03	W137	WAGNER OIL COMPANY	026	10S	02E	28-DEC-81	09	5	II	00	11-AUG-65	16-SEP-65	15-SEP-65		8445	17005003210000
3192	DARROW	242672	EXXON COMMUNITY SWD	072	30-MAR-16	2	03	W137	WAGNER OIL COMPANY	028	10S	02E	30-MAR-16	09	5	II	00	27-JAN-11	25-JUN-11			6201	17005202710000
3192	DARROW	972528	GULF REFINING CO C SWD	001	01-JAN-04	2	03	W137	WAGNER OIL COMPANY	027	10S	02E	12-SEP-94	09	5	II	00	28-JUL-94	01-AUG-94	12-SEP-94	12-SEP-94	3100	17005003380000
3198	DAVID HAAS	35340	HAAS INVESTMENT CO SWD	007	18-JUL-12	2	05	3962	MCGOLDRICK OIL CO.	011	02S	02E	18-JUL-12	09	5	II	00	09-APR-48	23-APR-48	26-MAR-48		8667	17009004660000
3198	DAVID HAAS	149365	HAAS LAND COMPANY SWD	003	22-DEC-14	2	05	P146	PETRO-GUARD PRODUCTION, L.L.C	011	02S	02E	01-MAY-11	09	5	II	00	01-AUG-75	10-AUG-75	17-SEP-75	02-MAR-91	8830	17009201640000
3210	DEEP LAKE	972109	SL 2340 ROCKEFELLER SWD	001	09-JAN-03	2	12	H032	HILCORP ENERGY COMPANY	007	16S	03W	02-FEB-90	09	5	II	00	13-NOV-89	23-JAN-90	02-FEB-90	16-OCT-95	2050	17023881310000
3210	DEEP LAKE	972109	SL 2340 ROCKEFELLER SWD	001	09-JAN-03	2	12	H032	HILCORP ENERGY COMPANY	007	16S	03W	02-FEB-90	09	5	II	00	13-NOV-89	23-JAN-90	02-FEB-90	16-OCT-95	2050	17023881310000
3216	DEEP LAKE, NORTH	94781	MIAMI CORP B SWD	003	01-MAY-06	2	12	H032	HILCORP ENERGY COMPANY	022	15S	03W	03-MAR-86	09	5	II	00	09-JAN-86	22-FEB-63	16-MAR-63	06-OCT-92	13220	17023021630000
3216	DEEP LAKE, NORTH	94781	MIAMI CORP B SWD	003	01-MAY-06	2	12	H032	HILCORP ENERGY COMPANY	022	15S	03W	03-MAR-86	09	5	II	00	09-JAN-86	22-FEB-63	16-MAR-63	06-OCT-92	13220	17023021630000
3220	DEEP SALINE	970065	COCODRIE SWD	001	01-SEP-13	2	55	K112	KINETICA PARTNERS, LLC	082	21S	18E	22-OCT-80	09	5	II	00	09-APR-80	06-OCT-80	22-OCT-80		3250	17109880030000
3222	DEER ISLAND	49013	CL&F CO B SWD	003	01-NOV-12	2	55	T029	TEXAS PETROLEUM INVESTMENT (	026	18S	12E	06-MAR-85	09	5	II	00	06-FEB-85	28-JUN-53	27-OCT-53	10-MAY-87	13794	17109006370000
3228	DEER ISLAND, WEST	972668	C L & F SWD	001	01-NOV-08	2	55	2656	CASTEX ENERGY, INC.	020	18S	12E	25-SEP-97	09	5	II	00	19-MAY-97	24-JUL-97	25-SEP-97	25-SEP-97	3505	17109880970000
3294	DELHI	54968	DELHI PLANT WATER DISPOSAL	001	01-DEC-14	5	42	D188	DENBURY ONSHORE, LLC	015	17N	09E	01-DEC-83	09	5	II	00	27-DEC-54	30-MAY-55	06-JUN-55		3246	17083003450000
3294	DELHI	54968	DELHI PLANT WATER DISPOSAL	001	01-DEC-14	5	42	D188	DENBURY ONSHORE, LLC	015	17N	09E	01-DEC-83	09	5	II	00	27-DEC-54	30-MAY-55	06-JUN-55		3246	17083003450000
3294	DELHI	973701	DELHI UT SWD	136-1	29-JAN-10	5	42	D188	DENBURY ONSHORE, LLC	019	17N	09E	29-JAN-10	09	5	II	00	28-JUL-09	12-AUG-09				17083880180000
3294	DELHI	973701	DELHI UT SWD	136-1	29-JAN-10	5	42	D188	DENBURY ONSHORE, LLC	019	17N	09E	29-JAN-10	09	5	II	00	28-JUL-09	12-AUG-09				17083880180000
3294	DELHI	973708	DELHI UT SWD	151-1	29-JAN-10	5	42	D188	DENBURY ONSHORE, LLC	019	17N	09E	29-JAN-10	09	5	II	00	04-AUG-09	25-AUG-09				17083880190000
3294	DELHI	973708	DELHI UT SWD	151-1	29-JAN-10	5	42	D188	DENBURY ONSHORE, LLC	019	17N	09E	29-JAN-10	09	5	II	00	04-AUG-09	25-AUG-09				17083880190000
3294	DELHI	973726	DELHI UT SWD	151-3	07-APR-10	5	42	D188	DENBURY ONSHORE, LLC	019	17N	09E	07-APR-10	09	5	II	00	27-AUG-09	27-JAN-10				17083880200000
3294	DELHI	973726	DELHI UT SWD	151-3	07-APR-10	5	42	D188	DENBURY ONSHORE, LLC	019	17N	09E	07-APR-10	09	5	II	00	27-AUG-09	27-JAN-10				17083880200000
3294	DELHI	973727	DELHI UT SWD	151-2	12-MAY-10	5	42	D188	DENBURY ONSHORE, LLC	019	17N	09E	12-MAY-10	09	5	II	00	27-AUG-09	21-JAN-10				17083880210000
3294	DELHI	973727	DELHI UT SWD	151-2	12-MAY-10	5	42	D188	DENBURY ONSHORE, LLC	019	17N	09E	12-MAY-10	09	5	II	00	27-AUG-09	21-JAN-10				17083880210000
3294	DELHI	974207	DELHI UT SWD	168-2	12-JUL-12	5	42	D188	DENBURY ONSHORE, LLC	036	17N	08E	12-JUL-12	09	5	II	00	24-APR-12	05-MAY-12				17083880710000
3294	DELHI	974207	DELHI UT SWD	168-2	12-JUL-12	5	42	D188	DENBURY ONSHORE, LLC	036	17N	08E	12-JUL-12	09	5	II	00	24-APR-12	05-MAY-12				17083880710000
3300	DELHI, SOUTH	34615	CLEVE DIXON SWD	001	01-SEP-12	5	21	U047	URBAN OIL & GAS GROUP, LLC	012	16N	08E	01-APR-79	09	5	II	00	09-DEC-47	21-DEC-47	01-JAN-48		3680	17041001330000
3300	DELHI, SOUTH	36761	J E HOLT A SWD	015	01-SEP-12	5	21	U047	URBAN OIL & GAS GROUP, LLC	006	16N	09E	20-OCT-97	09	5	II	00	13-OCT-48	12-OCT-48	01-NOV-48		3717	17041002030000
3312	DELTA DUCK CLUB	69606	SL 335 DDC U1 SWD	039	25-AUG-11	2	38	T029	TEXAS PETROLEUM INVESTMENT (	031	20S	20E	25-AUG-11	09	5	II	00	25-FEB-58	17-MAY-58	17-MAY-58		8900	17075037150000
3312	DELTA DUCK CLUB	131086	SL 335 DELTA DUCK CLUB U1 SWD	087	01-FEB-09	2	38	T029	TEXAS PETROLEUM INVESTMENT (	000	20S	20E	17-FEB-95	09	5	II	00	06-NOV-69	10-NOV-69	25-MAY-70	17-FEB-95	10409	17075208660000
3318	DELTA FARMS	28706	K F VAIL SWD	002	18-NOV-02	2	29	T029	TEXAS PETROLEUM INVESTMENT (	036	16S	22E	18-NOV-02	09	5	II	00	25-AUG-43	20-SEP-43	22-OCT-43		9060	17057004520000
3318	DELTA FARMS	973634	K F VAIL SWD	003	22-MAY-09	2	29	T029	TEXAS PETROLEUM INVESTMENT (	001	17S	22E	22-MAY-09	09	5	II	00	02-FEB-09	23-APR-09				17057881630000
3324	DELTA FARMS, WEST	231536	LA DELTA FARMS SWD	001	01-JUL-16	2	29	L152	LOUISIANA DELTA OIL CO, LLC	008	17S	22E	11-DEC-07	09	5	II	00	20-JUN-05	24-JUL-05				17057229350000
3336	DEQUINCY	974484	GRAND LODGE OF LA SWD	001	09-JUN-14	2	10	F132	FORZA OPERATING, LLC	03	08S	11W	09-JUN-14	09	5	II	00	12-NOV-13	12-MAY-14				17019881400000
3336	DEQUINCY	40311	DEQUINCY FIELD SWD	D-2	01-JUL-93	2	10	G042	GAITHER PETROLEUM CORPORATI	002	08S	11W	12-MAY-51	09	5	II	00	06-MAR-50	08-MAR-50	26-MAR-50	12-MAR-69	7001	17019003800000
3336	DEQUINCY	974542	LABOKAY CORP SWD	001	20-AUG-15	2	10	G042	GAITHER PETROLEUM CORPORATI	002	08S	11W	20-AUG-15	09	5	II	00	08-JUL-14	15-MAY-87				17019881430000
3336	DEQUINCY	212600	LABOKAY A SWD	001	01-OCT-11	2	10	J092	JENNINGS HOLDINGS, LLC	016	08S	11W	27-JUN-92	09	5	II	00	01-NOV-90	08-NOV-90		27-JUN-92	11500	17019216710000
3336	DEQUINCY	39448	WALTER KINCHEN SWD	001	01-JAN-01	2	10	M259	MCGOWAN WORKING PARTNERS, I	002	08S	11W	15-MAY-92	09	5	II	00	07-NOV-49	06-NOV-49	25-NOV-49	30-JUL-94	6725	17019003730000

SRCN4282J Produced Fluid Disposal Wells By Field

Field Id	Field Name	Well Serial Num	Well Name	Well Num	Effective Date	District Code	Parish Code	Org Id	Org Name	Section	Township	Well Range	Well Status Date	Well Status Code	Well Class Type Code	Class	Product Type Code	Permit Date	Spud Date	Original Comp Date	Last Recomp Date	Measured Depth	Api Num
3336	DEQUINCY	974449	FORESTAR MINERALS SWD	001	15-JUL-14	2	10	S370	SHORELINE SOUTHEAST LLC	02	08S	11W	15-JUL-14	09	5	II	00	27-AUG-13	23-MAY-14				17019881390000
3354	DIAMOND	107210	BRADISH-JOHNSON SWD	003	01-JAN-11	2	38	S370	SHORELINE SOUTHEAST LLC	015	18S	26E	11-JUN-01	09	5	II	00	18-JAN-65	25-JAN-65	12-MAR-65		13000	17075042020000
3361	DOBBS BAY	165625	ELLIS B SWD	001	17-AUG-13	5	15	B332	BIG RIVER OIL FIELD SERVICES, LL	048	03N	08E	12-SEP-89	09	5	II	00	08-OCT-85	17-OCT-79	17-NOV-79	12-SEP-89	7554	17029214110000
3381	DORCYVILLE	972498	J SUPPLE SWD	001	01-NOV-16	2	24	F148	FIVE - JAB, INC.	027	10S	13E	15-JUN-94	09	5	II	00	21-APR-94	11-JUN-94	15-JUN-94	15-JUN-94	3000	17047880830000
3383	DOWDY BRANCH	224029	SPEARS SWD	005	01-AUG-09	6	14	6548	JOHN J. WELSH	013	23N	05W	23-APR-02	09	5	II	00	21-FEB-00	14-APR-00	09-MAY-00			17027221840000
3444	DUCK LAKE	40345	GOODRICH E SWD	001	01-MAR-99	2	50	H032	HILCORP ENERGY COMPANY	002	15S	11E	18-DEC-95	09	5	II	00	10-MAR-50	02-APR-50	08-MAY-50	07-MAR-99	11888	17099013270000
3444	DUCK LAKE	40345	GOODRICH E SWD	001	01-MAR-99	2	50	H032	HILCORP ENERGY COMPANY	002	15S	11E	18-DEC-95	09	5	II	00	10-MAR-50	02-APR-50	08-MAY-50	07-MAR-99	11888	17099013270000
3444	DUCK LAKE	44706	GOODRICH C SWD	006	31-MAY-01	2	50	H032	HILCORP ENERGY COMPANY	002	15S	11E	31-MAY-01	09	5	II	00	21-NOV-51	06-DEC-51	20-JAN-52	02-JUN-97	11837	17099013200000
3444	DUCK LAKE	44706	GOODRICH C SWD	006	31-MAY-01	2	50	H032	HILCORP ENERGY COMPANY	002	15S	11E	31-MAY-01	09	5	II	00	21-NOV-51	06-DEC-51	20-JAN-52	02-JUN-97	11837	17099013200000
3444	DUCK LAKE	46758	SCHWING L&S E SWD	010	19-OCT-11	2	50	H032	HILCORP ENERGY COMPANY	003	15S	11E	19-OCT-11	09	5	II	00	11-SEP-52	09-OCT-52	28-NOV-52	17-SEP-03	12889	17099013440000
3444	DUCK LAKE	46758	SCHWING L&S E SWD	010	19-OCT-11	2	50	H032	HILCORP ENERGY COMPANY	003	15S	11E	19-OCT-11	09	5	II	00	11-SEP-52	09-OCT-52	28-NOV-52	17-SEP-03	12889	17099013440000
3444	DUCK LAKE	47784	SL 1392 SWD	011	27-AUG-13	2	50	H032	HILCORP ENERGY COMPANY	002	15S	11E	27-AUG-13	09	5	II	00	12-JAN-53	20-JAN-53	11-MAR-53	14-SEP-07	12856	17099013350000
3444	DUCK LAKE	47784	SL 1392 SWD	011	27-AUG-13	2	50	H032	HILCORP ENERGY COMPANY	002	15S	11E	27-AUG-13	09	5	II	00	12-JAN-53	20-JAN-53	11-MAR-53	14-SEP-07	12856	17099013350000
3444	DUCK LAKE	970564	DUCK LAKE SWD SYS 1	001	01-JUN-94	2	50	H032	HILCORP ENERGY COMPANY	003	14S	11E	04-AUG-81	09	5	II	00	20-MAY-52	01-JUN-52	13-JUN-52		1605	17099013360000
3444	DUCK LAKE	970564	DUCK LAKE SWD SYS 1	001	01-JUN-94	2	50	H032	HILCORP ENERGY COMPANY	003	14S	11E	04-AUG-81	09	5	II	00	20-MAY-52	01-JUN-52	13-JUN-52		1605	17099013360000
3444	DUCK LAKE	974395	DUCK LAKE SWD SYS 1	002	27-MAR-14	2	50	H032	HILCORP ENERGY COMPANY	003	15S	11E	27-MAR-14	09	5	II	00	11-JUN-13	14-JAN-14				17099880690000
3444	DUCK LAKE	974395	DUCK LAKE SWD SYS 1	002	27-MAR-14	2	50	H032	HILCORP ENERGY COMPANY	003	15S	11E	27-MAR-14	09	5	II	00	11-JUN-13	14-JAN-14				17099880690000
3462	DUSON	973227	G P THIBODEAUX ETAL SWD	001	01-JUN-15	2	28	A112	ANDERSON EXPLORATION CO., INC	029	09S	03E	21-APR-04	09	5	II	00	05-FEB-04	23-MAR-04				17055880430000
3578	EDGERLY	165963	BRIGHT PENN SWD	064	01-MAY-07	2	10	E145	ELYSIUM JENNINGS, LLC	028	09S	11W	10-SEP-90	09	5	II	00	30-OCT-79	02-FEB-80		10-SEP-90	4574	17019208900000
3578	EDGERLY	167190	BRIGHT PENN FEE SWD	051	01-MAY-07	2	10	E145	ELYSIUM JENNINGS, LLC	028	09S	11W	20-NOV-85	09	5	II	00	10-JUN-85	20-JAN-80	22-FEB-80	23-NOV-93	4744	17019209080000
3578	EDGERLY	172131	BRIGHT PENN FEE SWD	131	01-MAY-07	2	10	E145	ELYSIUM JENNINGS, LLC	028	09S	11W	01-APR-04	09	5	II	00	12-NOV-80	12-NOV-80	16-JAN-81	15-DEC-92	4652	17019209990000
3578	EDGERLY	192890	BRIGHT PENN FEE SWD	098	01-MAY-07	2	10	E145	ELYSIUM JENNINGS, LLC	028	09S	11W	28-JAN-03	09	5	II	00	05-JUL-84	18-JUL-84		13-AUG-97	3900	17019213280000
3578	EDGERLY	970773	KOONCE SWD	001	01-FEB-09	2	10	E145	ELYSIUM JENNINGS, LLC	028	09S	11W	17-NOV-81	09	5	II	00	15-AUG-57	14-AUG-57	02-SEP-57		1919	17019880180000
3578	EDGERLY	974169	BRIGHT PENN FEE SWD	001	21-NOV-12	2	10	E145	ELYSIUM JENNINGS, LLC	028	09S	11W	21-NOV-12	09	5	II	00	20-MAR-12	29-JUN-12				17019881340000
3578	EDGERLY	227910	NORTH AMERICAN LAND CO SWD	001	12-SEP-13	2	10	M348	MAGNA OPERATING, LLC	033	09S	11W	12-SEP-13	09	5	II	00	24-FEB-03	01-MAR-03	19-APR-03	06-FEB-07		17019219840000
3593	EGAN	154889	B SWEENY SWD	001	01-APR-93	2	01	5338	SALINE INJECTION SYSTEMS CO.	002	10S	02W	01-APR-79	09	7	II	10	08-MAR-77	21-MAY-77		28-FEB-85	11015	17001206140000
3593	EGAN	154889	B SWEENY SWD	001	01-APR-93	2	01	5338	SALINE INJECTION SYSTEMS CO.	002	10S	02W	01-APR-79	09	7	II	10	08-MAR-77	21-MAY-77		28-FEB-85	11015	17001206140000
3593	EGAN	29224	EGAN SWD	010	01-NOV-13	2	01	W137	WAGNER OIL COMPANY	029	09S	01W	18-OCT-66	09	5	II	00	22-MAR-44	20-APR-44	01-JUL-44	29-JAN-85	10796	17001017340000
3593	EGAN	30565	EGAN SWD	015	01-NOV-13	2	01	W137	WAGNER OIL COMPANY	031	09S	01W	13-JUN-12	09	5	II	00	25-JUN-45	04-JUL-45	14-SEP-45	13-JUN-12	10699	17001017090000
3593	EGAN	33245	EGAN SWD	014	01-NOV-13	2	01	W137	WAGNER OIL COMPANY	029	09S	01W	11-AUG-93	09	5	II	00	28-APR-47	18-MAY-47	20-SEP-76	11-AUG-93	11006	17001017250000
3593	EGAN	34122	EGAN SWD	006	01-NOV-13	2	01	W137	WAGNER OIL COMPANY	028	09S	01W	24-JUN-67	09	5	II	00	22-SEP-47	09-OCT-47	30-NOV-47		10801	17001017360000
3593	EGAN	970639	EGAN SWD	003	01-NOV-13	2	01	W137	WAGNER OIL COMPANY	038	09S	01W	01-APR-52	09	5	II	00	20-MAR-52	20-MAR-52	01-APR-52	25-MAR-80	2501	17001880160000
3593	EGAN	970640	EGAN SWD	008	01-NOV-13	2	01	W137	WAGNER OIL COMPANY	031	09S	01W	28-FEB-80	09	5	II	00	20-JAN-65	15-JAN-65	20-JAN-65	28-SEP-82	1500	17001880170000
3599	ELBA	970878	R L WOLFE SWD	001	01-DEC-89	2	49	6142	J. P. VAN WAY	013	03S	07E	15-MAY-79	09	5	II	00	23-JAN-79	09-MAY-79	15-MAY-79		3025	17097880170000
3603	ELLIS	972524	B M STEWART SWD	001	01-OCT-94	2	01	T041	TRACE OPERATORS, INC.	002	09S	01W	19-OCT-94	09	5	II	00	06-JUL-94	29-AUG-94	19-OCT-94	19-OCT-94	12025	17001017730000
3608	ELM GROVE	144959	ELM GROVE PLANTATION SWD	004	01-JUL-16	6	08	A1760	AETHON ENERGY OPERATING LLC	016	16N	11W	13-APR-05	09	5	II	00	11-MAR-74	19-APR-74	12-AUG-74	27-SEP-96	9000	17015204890000
3608	ELM GROVE	223025	MICIOTTO PROPERTIES L P 10 SWD	002	01-JUL-16	6	08	A1760	AETHON ENERGY OPERATING LLC	010	16N	12W	11-AUG-99	09	5	II	00	09-MAR-99	15-MAR-99			2990	17015229600000
3608	ELM GROVE	972460	ELM GROVE PLANTATION SWD	001	01-JUL-16	6	08	A1760	AETHON ENERGY OPERATING LLC	010	16N	11W	27-SEP-93	09	5	II	00	25-AUG-93	16-SEP-93	27-SEP-93	27-SEP-93	1084	17015880700000
3608	ELM GROVE	972948	MURPHY SWD	001	01-JUL-16	6	08	A1760	AETHON ENERGY OPERATING LLC	001	16N	12W	23-MAY-00	09	5	II	00	11-JAN-00	13-MAR-00				17015880760000
3608	ELM GROVE	972951	LMA LAND CO 9 SWD	001	01-JUL-16	6	08	A1760	AETHON ENERGY OPERATING LLC	009	16N	12W	24-FEB-00	09	5	II	00	25-JAN-00	04-FEB-00				17015880770000
3608	ELM GROVE	973087	MICIOTTO PROPERTIES LP 10 SWD	003	01-JUL-16	6	08	A1760	AETHON ENERGY OPERATING LLC	010	16N	12W	17-DEC-01	09	5	II	00	19-OCT-01	29-OCT-01				17015880820000
3608	ELM GROVE	973203	ELM GROVE PLANTATION SWD	002	01-JUL-16	6	08	A1760	AETHON ENERGY OPERATING LLC	010	16N	11W	02-OCT-03	09	5	II	00	17-JUL-03	24-AUG-03				17015880910000
3608	ELM GROVE	973233	ROOS SWD	001	01-JUL-16	6	08	A1760	AETHON ENERGY OPERATING LLC	005	16N	11W	28-APR-04	09	5	II	00	09-MAR-04	16-APR-04				17015880950000
3608	ELM GROVE	973242	MOON LAKE DAIRY 16 SWD	008	01-JUL-16	6	08	A1760	AETHON ENERGY OPERATING LLC	016	16N	12W	13-SEP-04	09	5	II	00	09-JUN-04	14-JUL-04				17015880970000
3608	ELM GROVE	973272	ROOS SWD	001	01-JUL-16	6	08	A1760	AETHON ENERGY OPERATING LLC	032	17N	11W	21-APR-06	09	5	II	00	22-SEP-04	21-FEB-05				17015880840000
3608	ELM GROVE	973329	ELM GROVE PLANTATION 17 SWD	005	01-JUL-16	6	08	A1760	AETHON ENERGY OPERATING LLC	017	16N	11W	07-NOV-05	09	5	II	00	19-AUG-05	21-SEP-05				17015881000000
3608	ELM GROVE	973339	ELSTON 20 SWD	001	01-JUL-16	6	08	A1760	AETHON ENERGY OPERATING LLC	020	16N	11W	07-NOV-05	09	5	II	00	13-SEP-05	30-SEP-05				17015881010000
3608	ELM GROVE	973384	ELM GROVE PLANTATION 17 SWD	006	01-JUL-16	6	08	A1760	AETHON ENERGY OPERATING LLC	017	16N	11W	07-JUN-06	09	5	II	00	19-APR-06	07-MAY-06				17015881020000
3608	ELM GROVE	973398	ELM GROVE PLANTATION 30 SWD	001	01-JUL-16	6	08	A1760	AETHON ENERGY OPERATING LLC	030	16N	11W	14-JUL-06	09	5	II	00	30-MAY-06	07-JUL-06				17015881040000
3608	ELM GROVE	973438	BIRDWELL 4 SWD	001	01-JUL-16	6	08	A1760	AETHON ENERGY OPERATING LLC	004	16N	11W	17-NOV-06	09	5	II	00	11-OCT-06	21-OCT-06				17015881060000
3608	ELM GROVE	973443	ELM GROVE PLANTATION 19 SWD	001	01-JUL-16	6	08	A1760	AETHON ENERGY OPERATING LLC	019	16N	11W	19-JAN-07	09	5	II	00	01-NOV-06	23-DEC-06				17015881080000



Louisiana Department of Natural Resources (DNR)

SONRIS/2000

Report run on: Feb 19, 2017 5:45 AM

SRCN4282J Produced Fluid Disposal Wells By Field

Field Id	Field Name	Well Serial Num	Well Name	Well Num	Effective Date	District Code	Parish Code	Org Id	Org Name	Section	Township	Well Range	Well Status Date	Well Status Code	Well Class Type Code	Class	Product Type Code	Permit Date	Spud Date	Original Comp Date	Last Recomp Date	Measured Depth	Api Num
3608	ELM GROVE	973447	KNIGHTON SWD	001	01-JUL-16	6	08	A1760	AETHON ENERGY OPERATING LLC	014	16N	12W	26-JAN-07	09	5	II	00	16-NOV-06	30-DEC-06				17015881090000
3608	ELM GROVE	973452	EGP 25 SWD	001	01-JUL-16	6	08	A1760	AETHON ENERGY OPERATING LLC	025	16N	12W	24-APR-07	09	5	II	00	20-DEC-06	28-JAN-07				17015881100000
3608	ELM GROVE	973470	HUTCHINSON 30 SWD	001	01-JUL-16	6	09	A1760	AETHON ENERGY OPERATING LLC	030	16N	12W	22-JAN-08	09	5	II	00	27-MAR-07	05-DEC-07				17017883890000
3608	ELM GROVE	973477	ROOS 13 SWD	001	01-JUL-16	6	08	A1760	AETHON ENERGY OPERATING LLC	013	16N	12W	11-JUN-07	09	5	II	00	01-MAY-07	09-MAY-07				17015881110000
3608	ELM GROVE	973551	EGP 25 SWD	002	01-JUL-16	6	08	A1760	AETHON ENERGY OPERATING LLC	025	16N	12W	23-JAN-09	09	5	II	00	26-FEB-08	29-OCT-08				17015881120000
3608	ELM GROVE	973561	KNIGHTON SWD	002	01-JUL-16	6	08	A1760	AETHON ENERGY OPERATING LLC	014	16N	12W	08-SEP-08	09	5	II	00	09-APR-08	12-JUL-08				1701588113000
3608	ELM GROVE	3568	HODGES SWD	011	01-JUL-14	6	08	F044	FRAN OIL, INC.	024	16N	12W	19-JUL-00	09	5	II	00	25-FEB-22	28-FEB-22	28-DEC-22		4437	17015017730000
3608	ELM GROVE	3568	HODGES SWD	011	01-JUL-14	6	08	F044	FRAN OIL, INC.	024	16N	12W	19-JUL-00	09	5	II	00	25-FEB-22	28-FEB-22	28-DEC-22		4437	17015017730000
3608	ELM GROVE	6652	CAPLIS SWD	011	01-JUL-14	6	08	F044	FRAN OIL, INC.	024	16N	12W	29-JAN-92	09	5	II	00	28-AUG-22			29-JAN-92	0	17015029220000
3608	ELM GROVE	6652	CAPLIS SWD	011	01-JUL-14	6	08	F044	FRAN OIL, INC.	024	16N	12W	29-JAN-92	09	5	II	00	28-AUG-22			29-JAN-92	0	17015029220000
3608	ELM GROVE	974259	HODGES SWD	001	01-JUL-14	6	08	F044	FRAN OIL, INC.	24	16N	12W	26-DEC-12	09	5	II	00	11-JUL-12	17-OCT-12				17015881340000
3608	ELM GROVE	974259	HODGES SWD	001	01-JUL-14	6	08	F044	FRAN OIL, INC.	24	16N	12W	26-DEC-12	09	5	II	00	11-JUL-12	17-OCT-12				17015881340000
3608	ELM GROVE	974261	CAPLIS SWD	001	01-JUL-14	6	08	F044	FRAN OIL, INC.	024	16N	12W	26-DEC-12	09	5	II	00	20-JUL-12	22-OCT-12				17015881350000
3608	ELM GROVE	974261	CAPLIS SWD	001	01-JUL-14	6	08	F044	FRAN OIL, INC.	024	16N	12W	26-DEC-12	09	5	II	00	20-JUL-12	22-OCT-12				17015881350000
3608	ELM GROVE	148388	HUTCHINSON SWD	002	01-JUL-10	6	09	Q016	QEP ENERGY COMPANY	037	15N	12W	11-JUN-99	09	5	II	00	10-APR-75	21-APR-75	09-AUG-75	22-MAY-90	9406	17017216680000
3608	ELM GROVE	236066	CAPLIS SWD	008	01-JUL-10	6	09	Q016	QEP ENERGY COMPANY	037	15N	12W	10-JUN-08	09	5	II	00	01-AUG-07	22-AUG-07	31-AUG-07			17017342890000
3608	ELM GROVE	970455	ELM GROVE SWD	001	01-JUL-10	6	09	Q016	QEP ENERGY COMPANY	030	16N	12W	19-JUN-76	09	5	II	00	06-MAY-76	17-MAY-76	19-JUN-76		1304	17017881290000
3608	ELM GROVE	972806	EGAN SWD	001	01-JUL-10	6	09	Q016	QEP ENERGY COMPANY	008	15N	12W	01-APR-99	09	5	II	00	13-JAN-99	16-FEB-99	01-APR-99	01-APR-99	1126	17017883540000
3608	ELM GROVE	973235	ROOS SWD	001	01-JUL-10	6	08	Q016	QEP ENERGY COMPANY	033	17N	11W	20-MAY-04	09	5	II	00	12-MAR-04	30-MAR-04				17015880960000
3608	ELM GROVE	973345	CUPPLES SWD	001	01-JUL-10	6	09	Q016	QEP ENERGY COMPANY	011	15N	12W	13-FEB-06	09	5	II	00	23-NOV-05	16-DEC-05				17017883720000
3608	ELM GROVE	973416	CUPPLES SWD	002	01-JUL-10	6	09	Q016	QEP ENERGY COMPANY	039	15N	12W	12-DEC-06	09	5	II	00	24-AUG-06	28-SEP-06				17017883800000
3608	ELM GROVE	973420	ROOS SWD	002	01-JUL-10	6	08	Q016	QEP ENERGY COMPANY	033	17N	11W	22-DEC-06	09	5	II	00	01-SEP-06	12-OCT-06				17015881050000
3608	ELM GROVE	973442	CUPPLES SWD	003	01-JUL-10	6	09	Q016	QEP ENERGY COMPANY	011	15N	12W	25-MAR-08	09	5	II	00	31-OCT-06	25-JAN-08				17017883820000
3608	ELM GROVE	973577	WILLIAM KNIGHT CUPPLES SWD	004	01-JUL-10	6	09	Q016	QEP ENERGY COMPANY	011	15N	12W	31-OCT-08	09	5	II	00	30-JUN-08	22-SEP-08				17017883940000
3608	ELM GROVE	973750	L C HUTCHINSON SWD	001	04-AUG-10	6	09	Q016	QEP ENERGY COMPANY	011	15N	12W	04-AUG-10	09	5	II	00	27-OCT-09	22-JUN-10				17017884380000
3608	ELM GROVE	972056	US LIQUIDS BOSSIER SWD	001	17-APR-14	6	08	R244	R360 ENVIRONMENTAL SOLUTIONS	028	16N	11W	23-SEP-89	09	7	II	00	06-JUL-89	07-SEP-89	23-SEP-89	23-SEP-89	1835	17015880500000
3608	ELM GROVE	972056	US LIQUIDS BOSSIER SWD	001	17-APR-14	6	08	R244	R360 ENVIRONMENTAL SOLUTIONS	028	16N	11W	23-SEP-89	09	7	II	00	06-JUL-89	07-SEP-89	23-SEP-89	23-SEP-89	1835	17015880500000
3608	ELM GROVE	972390	US LIQUIDS BOSSIER SWD	002	17-APR-14	6	08	R244	R360 ENVIRONMENTAL SOLUTIONS	028	16N	11W	24-JAN-93	09	7	II	00	09-NOV-92	15-JAN-93	24-JAN-93	24-JAN-93	1865	17015880640000
3608	ELM GROVE	972390	US LIQUIDS BOSSIER SWD	002	17-APR-14	6	08	R244	R360 ENVIRONMENTAL SOLUTIONS	028	16N	11W	24-JAN-93	09	7	II	00	09-NOV-92	15-JAN-93	24-JAN-93	24-JAN-93	1865	17015880640000
3608	ELM GROVE	973639	US LIQUIDS BOSSIER SWD	004	17-APR-14	6	08	R244	R360 ENVIRONMENTAL SOLUTIONS	028	16N	11W	13-MAY-11	09	7	II	00	06-FEB-09	26-FEB-11				17015881230000
3608	ELM GROVE	973639	US LIQUIDS BOSSIER SWD	004	17-APR-14	6	08	R244	R360 ENVIRONMENTAL SOLUTIONS	028	16N	11W	13-MAY-11	09	7	II	00	06-FEB-09	26-FEB-11				17015881230000
3608	ELM GROVE	974452	US LIQUIDS BOSSIER SWD	005	30-OCT-14	6	08	R244	R360 ENVIRONMENTAL SOLUTIONS	021	16N	11W	30-OCT-14	09	7	II	00	16-SEP-13	04-AUG-14				17015881490000
3608	ELM GROVE	974452	US LIQUIDS BOSSIER SWD	005	30-OCT-14	6	08	R244	R360 ENVIRONMENTAL SOLUTIONS	021	16N	11W	30-OCT-14	09	7	II	00	16-SEP-13	04-AUG-14				17015881490000
3608	ELM GROVE	973230	SORENSON SWD	001	07-JUL-04	6	09	S041	SUNLAND PRODUCTION CO., INC.	038	16N	13W	07-JUL-04	09	5	II	00	04-MAR-04	12-APR-04				17017883700000
3608	ELM GROVE	974079	TERVITA SWD	003	18-JUN-12	6	09	T280	TERVITA, LLC	030	16N	12W	15-DEC-11	09	7	II	00	05-APR-11	04-AUG-11			4987	17017884960000
3608	ELM GROVE	974079	TERVITA SWD	003	18-JUN-12	6	09	T280	TERVITA, LLC	030	16N	12W	15-DEC-11	09	7	II	00	05-APR-11	04-AUG-11			4987	17017884960000
3608	ELM GROVE	974080	TERVITA SWD	002	18-JUN-12	6	09	T280	TERVITA, LLC	030	16N	12W	15-DEC-11	09	7	II	00	05-JUL-11	01-AUG-11				17017884970000
3608	ELM GROVE	974080	TERVITA SWD	002	18-JUN-12	6	09	T280	TERVITA, LLC	030	16N	12W	15-DEC-11	09	7	II	00	05-JUL-11	01-AUG-11				17017884970000
3608	ELM GROVE	974081	TERVITA SWD	001	18-JUN-12	6	09	T280	TERVITA, LLC	030	16N	12W	15-DEC-11	09	7	II	00	05-JUL-11	24-AUG-11				17017884960000
3608	ELM GROVE	974081	TERVITA SWD	001	18-JUN-12	6	09	T280	TERVITA, LLC	030	16N	12W	15-DEC-11	09	7	II	00	05-JUL-11	24-AUG-11				17017884960000
3623	ELOI BAY	972594	SL 2220 SWD	001	01-JUN-04	2	44	C315	COX OPERATING, L.L.C.	000	000	000	06-MAR-96	09	5	II	00	05-DEC-95	21-DEC-95	06-MAR-96	06-MAR-96	3700	17727880000000
3623	ELOI BAY	972625	SL 2220 SWD	002	01-JUN-04	2	44	C315	COX OPERATING, L.L.C.	000	000	000	24-MAR-97	09	5	II	00	19-AUG-96	16-NOV-96	24-MAR-97	24-MAR-97	3700	17087880080000
3623	ELOI BAY	972663	SL 2220 SWD	003	01-JUN-04	2	44	C315	COX OPERATING, L.L.C.	000	000	000	26-AUG-98	09	5	II	00	30-APR-97	29-JAN-98	26-AUG-98	26-AUG-98	3700	17087880090000
3633	ELTON, SOUTH	30378	W H TUPPER B SWD	001	01-APR-13	2	27	D231	D90 ENERGY, LLC	028	07S	03W	15-MAR-71	09	5	II	00	30-APR-45	22-MAY-45	16-SEP-45	07-JUL-89	9425	17053003660000
3633	ELTON, SOUTH	158292	CELIA T BULLER SWD	003	01-JAN-11	2	27	M259	MCGOWAN WORKING PARTNERS, I	031	07S	03W	07-AUG-89	09	5	II	00	18-JUL-89	02-FEB-78	15-MAR-78	07-AUG-89	9739	17053205360000
3648	EOLA	23834	HAAS INV CO SWD	011	01-SEP-07	2	05	P146	PETRO-GUARD PRODUCTION, L.L.C	007	02S	03E	01-SEP-07	09	5	II	00	01-MAR-40	16-MAR-40	04-APR-40	11-SEP-92	8590	17009003910000
3648	EOLA	972274	JAMES WHITLOW ETAL A SWD	001	01-JAN-98	2	05	P146	PETRO-GUARD PRODUCTION, L.L.C	006	02S	03E	23-JAN-91	09	5	II	00	27-DEC-90	16-JAN-91	23-JAN-91	23-JAN-91	8565	17009203190000
3648	EOLA	156295	HAAS INV CO SWD	001	08-DEC-10	2	05	S229	SANCHEZ OIL & GAS CORPORATIO	042	01S	02E	14-JUN-04	09	5	II	00	18-JUL-77	17-AUG-77	30-SEP-77	21-JUL-01	7100	17009202060000
3648	EOLA	240025	HENRY BOONE JR SWD	001	25-JUL-12	2	05	S229	SANCHEZ OIL & GAS CORPORATIO	002	02S	02E	25-JUL-12	09	5	II	00	22-JUL-09	12-SEP-09				17009206300000
3653	EPPS	970233	MARSTON SWD	011-5	01-APR-08	5	62	T245	TRUNKLINE GAS COMPANY, LLC	011	19N	10E	13-MAR-79	09	5	II	00	22-NOV-78	22-NOV-78	13-MAR-79		2200	17123880000000
3653	EPPS	970234	HARVEY SWD	012-3	01-APR-08	5	18	T245	TRUNKLINE GAS COMPANY, LLC	012	19N	10E	19-JUL-79	09	5	II	00	02-OCT-78	03-OCT-78	04-OCT-79		2207	17035880000000

SRCN4282J Produced Fluid Disposal Wells By Field

Field Id	Field Name	Well Serial Num	Well Name	Well Num	Effective Date	District Code	Parish Code	Org Id	Org Name	Section	Township	Well Range	Well Status Date	Well Status Code	Well Class Type Code	Class	Product Type Code	Permit Date	Spud Date	Original Comp Date	Last Recomp Date	Measured Depth	Api Num
3653	EPPS	970235	PRINE SWD	010-2	13-FEB-09	5	62	T245	TRUNKLINE GAS COMPANY, LLC	010	19N	10E	05-OCT-79	09	5	II	00	10-OCT-79	20-SEP-79	11-NOV-79		2255	17123880010000
3663	ERATH	30314	A BELAIR SWD	001-A	31-DEC-03	2	57	H032	HILCORP ENERGY COMPANY	022	13S	04E	05-JUL-77	09	5	II	00	06-APR-45	23-APR-45	10-JUN-45	14-FEB-83	7778	17113007500000
3663	ERATH	30314	A BELAIR SWD	001-A	31-DEC-03	2	57	H032	HILCORP ENERGY COMPANY	022	13S	04E	05-JUL-77	09	5	II	00	06-APR-45	23-APR-45	10-JUN-45	14-FEB-83	7778	17113007500000
3663	ERATH	31673	ERATH UNIT 32 SWD	012	01-JUL-95	2	57	H032	HILCORP ENERGY COMPANY	021	13S	04E	14-FEB-74	09	5	II	20	23-APR-46	12-MAY-46	09-JUN-46		8744	17113007440000
3663	ERATH	31673	ERATH UNIT 32 SWD	012	01-JUL-95	2	57	H032	HILCORP ENERGY COMPANY	021	13S	04E	14-FEB-74	09	5	II	20	23-APR-46	12-MAY-46	09-JUN-46		8744	17113007440000
3663	ERATH	970649	A BROUSSARD SWD	C-1	31-DEC-01	2	57	H032	HILCORP ENERGY COMPANY	021	13S	04E	11-OCT-77	09	5	II	00	11-MAY-51	25-SEP-45			2703	17113880220000
3663	ERATH	970649	A BROUSSARD SWD	C-1	31-DEC-01	2	57	H032	HILCORP ENERGY COMPANY	021	13S	04E	11-OCT-77	09	5	II	00	11-MAY-51	25-SEP-45			2703	17113880220000
3668	ESPERANCE POINT	183460	HOGUE ET AL C SWD	001	01-NOV-90	5	15	6479	WILCOX ENERGY COMPANY	000	05N	10E	10-DEC-82	09	5	II	00	20-OCT-82	07-NOV-82	10-DEC-82		6900	17029219360000
3668	ESPERANCE POINT	42180	J P MORGAN SWD	001	01-MAR-14	5	15	P125	PHOENIX ENERGY, INC.	007	05N	09E	05-AUG-98	09	5	II	00	16-NOV-50	26-NOV-50	15-DEC-50	04-OCT-76	7007	17029014600000
3673	ESTHER	971798	ESTHER SWD	002	11-FEB-13	2	57	D226	DAILEY OIL AND GAS LLC	007	14S	03E	15-JUN-87	09	5	II	00	30-MAR-87	08-MAY-87	15-JUN-87	22-FEB-90	2328	17113880700000
3678	ESTHER, SOUTHWEST	970621	LA FURS SWD	001	01-AUG-67	2	57	4322	MOSBACHER ENERGY COMPANY	014	14S	02E	04-OCT-67	09	5	II	00	24-AUG-67	27-SEP-67	04-OCT-67		1645	17113880150000
3793	EUNICE	178566	AGNES FREY BISCHOFF SWD	001	01-DEC-04	2	01	L163	LEGGETT PETROLEUM, L.L.C.	024	07S	01W	31-JUL-84	09	5	II	00	31-JUL-84	04-DEC-81	15-MAR-82	31-JUL-84	4626	17001211030000
3798	FAIRVIEW	60477	R B SHARP SWD	009	01-JAN-01	5	15	M259	MCGOWAN WORKING PARTNERS, I	010	04N	09E	03-FEB-86	09	5	II	00	13-FEB-86	06-APR-56	26-AUG-56	03-FEB-86	11821	17029015900000
3799	FALSE RIVER	970736	FALSE RIVER SWD	001	01-OCT-11	2	39	H032	HILCORP ENERGY COMPANY	087	06S	11E	20-NOV-80	09	5	II	00	20-NOV-80	12-FEB-77	20-NOV-80	10-MAR-90	5512	17077880040000
3799	FALSE RIVER	970736	FALSE RIVER SWD	001	01-OCT-11	2	39	H032	HILCORP ENERGY COMPANY	087	06S	11E	20-NOV-80	09	5	II	00	20-NOV-80	12-FEB-77	20-NOV-80	10-MAR-90	5512	17077880040000
3799	FALSE RIVER	970737	FALSE RIVER SWD	002	01-OCT-11	2	39	H032	HILCORP ENERGY COMPANY	087	06S	11E	20-NOV-80	09	5	II	00	20-NOV-80	28-FEB-77	20-NOV-80	10-MAR-90	5528	17077880050000
3799	FALSE RIVER	970737	FALSE RIVER SWD	002	01-OCT-11	2	39	H032	HILCORP ENERGY COMPANY	087	06S	11E	20-NOV-80	09	5	II	00	20-NOV-80	28-FEB-77	20-NOV-80	10-MAR-90	5528	17077880050000
3799	FALSE RIVER	973344	ALMA PLANTATION SWD	001	03-JAN-07	2	39	P193	PENNINGTON OIL & GAS INT, LLC	087	06S	11E	03-JAN-07	09	5	II	00	23-NOV-05	23-NOV-06				17077880230000
3808	FAUSSE POINTE	62266	SL 293 LAKE FAUSSE POINTE SWD	044	01-FEB-12	2	23	60029	ORB EXPLORATION, L.L.C.	000	11S	08E	21-APR-81	09	5	II	00	11-JUL-56	20-JUL-56	15-AUG-56		7420	17045001590000
3808	FAUSSE POINTE	87241	SL 293 LAKE FAUSSE POINTE SWD	053	01-FEB-12	2	23	60029	ORB EXPLORATION, L.L.C.	000	11S	08E	30-SEP-79	09	5	II	00	23-OCT-61	30-OCT-61	05-DEC-61	15-JUN-94	8450	17045000600000
3808	FAUSSE POINTE	52305	JULIETTE R H PROVOST ET AL SWD	005	09-DEC-04	2	23	C302	CYPRESS PRODUCTION, INC.	027	11S	08E	09-DEC-04	09	5	II	00	18-MAY-54	14-MAY-54	18-APR-78	14-JUN-01	8350	17045001150000
3808	FAUSSE POINTE	237960	J R H PROVOST SWD	006	10-NOV-15	2	23	C302	CYPRESS PRODUCTION, INC.	027	11S	08E	10-NOV-15	09	5	II	00	18-JUN-08	20-JUN-08	15-NOV-08	03-SEP-10	8163	17045212750000
3808	FAUSSE POINTE	972986	KLING-WALET SWD	005	01-MAY-06	2	23	H032	HILCORP ENERGY COMPANY	027	11S	08E	16-AUG-00	09	5	II	00	16-JUN-00	17-JUL-00				17045880410000
3808	FAUSSE POINTE	972986	KLING-WALET SWD	005	01-MAY-06	2	23	H032	HILCORP ENERGY COMPANY	027	11S	08E	16-AUG-00	09	5	II	00	16-JUN-00	17-JUL-00				17045880410000
3813	FENRIS	85285	LEE ROY FONTENOT SWD	002	01-JUN-11	2	20	F148	FIVE - JAB, INC.	034	05S	01W	23-DEC-87	09	5	II	00	17-NOV-87	23-JUN-61	19-AUG-61	04-APR-89	8466	17039005830000
3838	FIELDS	974111	OLYMPIA MINERALS 33 SWD	001	01-MAR-15	2	06	60005	INDIGO MINERALS LLC	033	06S	12W	23-MAY-12	09	5	II	00	15-SEP-11	24-MAR-12				17011880270000
3838	FIELDS	973302	BOISE SOUTHERN COMPANY SWD	001	28-JUN-05	2	06	C260	CORTEX ENERGY, INC.	028	06S	12W	28-JUN-05	09	5	II	00	05-APR-05	05-APR-05				17011208700000
3863	FIVE MILE BAYOU	128774	SAUCIER STATE SWD	B-2	08-DEC-10	5	05	S229	SANCHEZ OIL & GAS CORPORATIO	020	03N	07E	22-MAR-72	09	5	II	00	14-MAY-69	06-JUN-69	27-JUN-69		7528	17009200870000
3863	FIVE MILE BAYOU	973337	W E GROVES SWD	001	08-DEC-10	5	05	S229	SANCHEZ OIL & GAS CORPORATIO	019	03N	07E	11-OCT-05	09	5	II	00	08-SEP-05	20-NOV-87				17009204010000
3880	FLOAT BAYOU, NORTH	972253	J DALE SWD	023	01-AUG-12	5	15	M356	MISS-LOU OPERATING LLC	031	07N	08E	07-NOV-90	09	5	II	00	05-OCT-90	22-OCT-90	07-NOV-90	07-NOV-90	1486	17029206510000
3880	FLOAT BAYOU, NORTH	208613	BRUSHY BAYOU SWD	001	08-DEC-10	5	15	S229	SANCHEZ OIL & GAS CORPORATIO	030	07N	08E	01-AUG-88	09	5	II	00	25-AUG-88	12-JUL-88		01-AUG-88	5810	17029226490000
3893	FLORENCE, SOUTH	136510	ELIZABETH M WATKINS SWD	026	01-MAY-10	2	57	T029	TEXAS PETROLEUM INVESTMENT (	006	14S	01W	23-SEP-76	09	5	II	00	27-APR-71	28-APR-71	13-MAY-71	29-FEB-92	10925	17113203020000
3893	FLORENCE, SOUTH	169433	E M WATKINS SWD	035	01-MAY-10	2	57	T029	TEXAS PETROLEUM INVESTMENT (	001	14S	02W	18-JUN-97	09	5	II	00	25-JUN-80	20-JUL-80	14-DEC-80	05-AUG-97	10569	17113210390000
3913	FORDOCHE	205008	RAYMOND R LONG ET AL SWD	003	01-JAN-17	2	39	60022	ORX RESOURCES, L.L.C.	031	06S	08E	22-FEB-89	09	5	II	00	02-DEC-86	23-DEC-87		27-JUN-94	11612	17077203880000
3913	FORDOCHE	38667	CLARK DUCKWORTH SWD	001	01-FEB-09	2	39	F139	FORDOCHE OPERATING COMPANY	021	06S	08E	16-SEP-03	09	5	II	00	02-AUG-49	05-SEP-49	20-OCT-49	28-OCT-86	9008	17077001580000
3913	FORDOCHE	39468	J O LONG ET AL SWD	001	01-FEB-09	2	39	F139	FORDOCHE OPERATING COMPANY	029	06S	08E	21-JUN-91	09	5	II	00	08-NOV-49	23-NOV-49	21-DEC-49	17-JUL-97	9200	17077001710000
3913	FORDOCHE	120380	FORDOCHE SWD	002	01-AUG-05	2	39	T167	TELLUS OPERATING GROUP, LLC	041	06S	08E	28-DEC-84	09	5	II	00	07-DEC-84	05-JUL-67	18-SEP-67	12-OCT-86	14250	17077200480000
3913	FORDOCHE	970641	FORDOCHE SWD	001	01-AUG-05	2	39	T167	TELLUS OPERATING GROUP, LLC	041	06S	08E	11-OCT-74	09	5	II	00	08-JAN-68	05-JAN-68	13-FEB-68	27-DEC-87	4750	17077880000000
3928	FORT JESSUP	235325	T L DELATIN SWD	001	01-OCT-14	6	43	0748	CENTURY OIL, INC.	025	07N	11W	01-OCT-14	09	5	II	00	10-APR-07	07-MAY-07				17085220330000
3928	FORT JESSUP	186069	C E SMITH SWD	001	01-MAY-06	6	43	N039	NORTHERN ENERGY MANAGEMEN	017	07N	10W	09-OCT-87	09	5	II	00	28-AUG-87	30-MAY-83	17-OCT-83	09-OCT-87	2879	17085212150000
3932	FOSTER RIDGE	172793	MISSIANA DC SWD	005	08-DEC-10	5	13	S229	SANCHEZ OIL & GAS CORPORATIO	029	05N	06E	14-FEB-86	09	5	II	00	13-FEB-86	26-DEC-80	05-JAN-81	14-FEB-86	5650	17025204240000
3933	FOUR ISLE DOME	154666	LL&E U12 SWD	014	01-NOV-10	2	55	H032	HILCORP ENERGY COMPANY	024	21S	16E	03-MAY-04	09	5	II	00	04-FEB-77	15-FEB-77	20-MAY-77	29-FEB-84	14582	17109218700000
3933	FOUR ISLE DOME	154666	LL&E U12 SWD	014	01-NOV-10	2	55	H032	HILCORP ENERGY COMPANY	024	21S	16E	03-MAY-04	09	5	II	00	04-FEB-77	15-FEB-77	20-MAY-77	29-FEB-84	14582	17109218700000
3938	FOUR LEAGUE BAY	182529	SL 18677 SWD	003	01-APR-11	2	55	H032	HILCORP ENERGY COMPANY	008	20S	13E	22-DEC-94	09	5	II	00	16-AUG-82	02-OCT-82		22-DEC-94	15830	17109226190000
3938	FOUR LEAGUE BAY	182529	SL 18677 SWD	003	01-APR-11	2	55	H032	HILCORP ENERGY COMPANY	008	20S	13E	22-DEC-94	09	5	II	00	16-AUG-82	02-OCT-82		22-DEC-94	15830	17109226190000
3943	FRANKLIN	970635	SWD	003	01-JUN-94	2	51	H032	HILCORP ENERGY COMPANY	037	15S	09E	01-JUL-78	09	5	II	00	12-MAY-78	24-JUN-78	12-MAY-78		2175	17101880050000
3943	FRANKLIN	970635	SWD	003	01-JUN-94	2	51	H032	HILCORP ENERGY COMPANY	037	15S	09E	01-JUL-78	09	5	II	00	12-MAY-78	24-JUN-78	12-MAY-78		2175	17101880050000
3953	FRENCH FORK	58069	THOMPSON HEIRS SWD	001	01-DEC-13	5	30	C359	C.T.R. OIL, INC.	010	06N	04E	01-DEC-13	09	5	II	00	29-AUG-55	25-AUG-55	17-SEP-55		5127	17059018840000
3953	FRENCH FORK	57780	LOUISIANA DELTA SWD	001	01-APR-04	5	30	T217	TENSAS DELTA EXPL CO., LLC	010	06N	04E	19-JAN-72	09	5	II	00	05-AUG-55	05-AUG-55	25-AUG-55		5210	17059018860000
3968	FRESH WATER BAYOU	141724	LA FURS INC C SWD	013	01-AUG-10	2	57	H032	HILCORP ENERGY COMPANY	034	16S	02E	11-FEB-98	09	5	II	00	22-DEC-72	04-FEB-73	14-MAR-73	11-FEB-98	12200	17113204030000
3968	FRESH WATER BAYOU	141724	LA FURS INC C SWD	013	01-AUG-10	2	57	H032	HILCORP ENERGY COMPANY	034	16S	02E	11-FEB-98	09	5	II	00	22-DEC-72	04-FEB-73	14-MAR-73	11-FEB-98	12200	17113204030000



Louisiana Department of Natural Resources (DNR)

SONRIS/2000

Report run on: Feb 19, 2017 5:45 AM

SRCN4282J Produced Fluid Disposal Wells By Field

Field Id	Field Name	Well Serial Num	Well Name	Well Num	Effective Date	District Code	Parish Code	Org Id	Org Name	Section	Township	Well Range	Well Status Date	Well Status Code	Well Class Type Code	Class	Product Type Code	Permit Date	Spud Date	Original Comp Date	Last Recomp Date	Measured Depth	Api Num
3968	FRESH WATER BAYOU	972564	LA FURS INC C SWD	024	01-AUG-10	2	57	H032	HILCORP ENERGY COMPANY	033	16S	02E	14-DEC-95	09	5	II	00	25-APR-95	26-OCT-95	14-DEC-95	21-DEC-95	4000	17113881140000
3968	FRESH WATER BAYOU	972564	LA FURS INC C SWD	024	01-AUG-10	2	57	H032	HILCORP ENERGY COMPANY	033	16S	02E	14-DEC-95	09	5	II	00	25-APR-95	26-OCT-95	14-DEC-95	21-DEC-95	4000	17113881140000
3978	FRISCO	104240	LAYCOCK & BEALE ET AL SWD	002	31-DEC-13	2	39	W024	WILL-DRILL PRODUCTION CO. INC.	004	06S	09E	23-JUN-94	09	5	II	00	30-JUL-64	07-AUG-64	29-NOV-64	23-JUN-94	12195	17077002820000
3978	FRISCO	216552	JOHN W BARTON ET UX SWD	003	31-DEC-13	2	39	W024	WILL-DRILL PRODUCTION CO. INC.	084	05S	10E	17-AUG-94	09	5	II	00	04-FEB-94	20-FEB-94		17-AUG-94	10000	17077205020000
3980	FROG LAKE	199433	DOW CHEMICAL COMPANY SWD	004	01-OCT-16	2	24	W2960	WCC ENERGY GROUP LLC	021	10S	10E	21-APR-86	09	5	II	00	01-NOV-85	26-MAY-85		21-APR-86	13252	17047208690000
3980	FROG LAKE	971193	E B SCHWING SWD	009	01-OCT-16	2	24	W2960	WCC ENERGY GROUP LLC	071	10S	10E	03-NOV-83	09	5	II	00	13-SEP-83	28-OCT-83	03-NOV-83	05-APR-99	3100	17047880440000
3983	FROGMORE	971902	STEIN SWD	001	01-APR-10	5	15	B253	BROOKWATER ENERGY SERVICES	006	07N	08E	10-MAY-88	09	5	II	00	10-MAR-88	18-APR-88	10-MAY-88	10-MAY-88	3418	17029880270000
3983	FROGMORE	112922	BROWN SWD	002	01-SEP-03	5	15	J085	J.M. OIL L.L.C.	032	08N	08E	18-NOV-82	09	5	II	00	06-DEC-65	07-DEC-65	17-DEC-65	18-NOV-82	5052	17029000900000
3983	FROGMORE	112922	BROWN SWD	002	01-SEP-03	5	15	J085	J.M. OIL L.L.C.	032	08N	08E	18-NOV-82	09	5	II	00	06-DEC-65	07-DEC-65	17-DEC-65	18-NOV-82	5052	17029000900000
3990	FULLERTON	972658	SCOBEE 34 SWD	001	27-APR-16	6	58	S2780	SOLA ENERGY RESOURCES, LLC	034	01N	06W	25-JUN-97	09	5	II	00	02-APR-97	14-MAY-97	25-JUN-97	25-JUN-97	3942	17115880060000
3990	FULLERTON	972698	NELSON 13 SWD	001	27-APR-16	6	58	S2780	SOLA ENERGY RESOURCES, LLC	013	01S	07W	23-SEP-97	09	5	II	00	11-SEP-97	18-AUG-97	23-SEP-97	23-SEP-97	6960	17115880110000
4010	GARDEN CITY	61584	ALICE C PLT & REF INC SWD	001	28-SEP-10	2	51	H032	HILCORP ENERGY COMPANY	061	15S	10E	29-JAN-75	09	5	II	00	23-MAY-56	20-JUN-56	24-DEC-56	19-SEP-84	14759	17101008400000
4010	GARDEN CITY	61584	ALICE C PLT & REF INC SWD	001	28-SEP-10	2	51	H032	HILCORP ENERGY COMPANY	061	15S	10E	29-JAN-75	09	5	II	00	23-MAY-56	20-JUN-56	24-DEC-56	19-SEP-84	14759	17101008400000
4010	GARDEN CITY	64982	MACPHERSON-WESSLUND SWD	001	01-AUG-08	2	51	H032	HILCORP ENERGY COMPANY	024	15S	09E	09-JAN-73	09	5	II	00	08-FEB-57	14-FEB-57	18-JUL-57	27-JAN-97	14206	17101008790000
4010	GARDEN CITY	64982	MACPHERSON-WESSLUND SWD	001	01-AUG-08	2	51	H032	HILCORP ENERGY COMPANY	024	15S	09E	09-JAN-73	09	5	II	00	08-FEB-57	14-FEB-57	18-JUL-57	27-JAN-97	14206	17101008790000
4010	GARDEN CITY	80716	MARYLAND SWD	001	01-AUG-08	2	51	H032	HILCORP ENERGY COMPANY	019	15S	10E	24-AUG-88	09	5	II	00	25-JUL-88	14-AUG-60	24-SEP-60	11-MAR-91	17250	17101008550000
4010	GARDEN CITY	80716	MARYLAND SWD	001	01-AUG-08	2	51	H032	HILCORP ENERGY COMPANY	019	15S	10E	24-AUG-88	09	5	II	00	25-JUL-88	14-AUG-60	24-SEP-60	11-MAR-91	17250	17101008550000
4010	GARDEN CITY	85646	E H PETERMAN ET AL SWD	002	01-AUG-08	2	51	H032	HILCORP ENERGY COMPANY	030	15S	10E	23-JUL-98	09	5	II	00	18-JUL-61	03-AUG-61	06-SEP-61	23-JUL-98	13928	17101008490000
4010	GARDEN CITY	85646	E H PETERMAN ET AL SWD	002	01-AUG-08	2	51	H032	HILCORP ENERGY COMPANY	030	15S	10E	23-JUL-98	09	5	II	00	18-JUL-61	03-AUG-61	06-SEP-61	23-JUL-98	13928	17101008490000
4010	GARDEN CITY	109867	WILLIAMS INC SWD	010	01-AUG-08	2	51	H032	HILCORP ENERGY COMPANY	024	15S	09E	25-MAY-91	09	5	II	00	22-JUN-65	27-JUN-65	18-AUG-65	21-AUG-95	15715	17101021590000
4010	GARDEN CITY	109867	WILLIAMS INC SWD	010	01-AUG-08	2	51	H032	HILCORP ENERGY COMPANY	024	15S	09E	25-MAY-91	09	5	II	00	22-JUN-65	27-JUN-65	18-AUG-65	21-AUG-95	15715	17101021590000
4016	GARDEN ISLAND BAY	167013	SL 8063 SWD	001	01-NOV-12	2	38	T029	TEXAS PETROLEUM INVESTMENT (	035	22S	32E	01-AUG-93	09	5	II	00	09-JAN-80	19-FEB-80	31-MAR-80	02-JUL-98	13460	17075226930000
4016	GARDEN ISLAND BAY	49341	SL 214 GARDEN ISLAND BAY SWD	100	24-JUL-15	2	38	W216	WHITNEY OIL & GAS, LLC	108	23S	32E	23-MAY-95	09	5	II	00	31-JUL-53	29-JUL-53	08-SEP-53	23-MAY-95	7344	17075034430000
4016	GARDEN ISLAND BAY	74714	SL 214 GARDEN ISLAND BAY SWD	149	24-JUL-15	2	38	W216	WHITNEY OIL & GAS, LLC	108	23S	32E	12-OCT-07	09	5	II	00	24-APR-59	28-APR-59	02-JUL-59	17-MAR-95	8096	17075034890000
4039	GHEENS	226931	GHEENS FOUNDATION SWD	001	22-APR-16	2	29	S391	SQUARE MILE ENERGY, L.L.C.	037	16S	20E	08-JUL-11	09	5	II	00	04-APR-02	13-APR-02	22-OCT-02	04-SEP-04		17057228640000
4039	GHEENS	226931	GHEENS FOUNDATION SWD	001	22-APR-16	2	29	S391	SQUARE MILE ENERGY, L.L.C.	037	16S	20E	08-JUL-11	09	5	II	00	04-APR-02	13-APR-02	22-OCT-02	04-SEP-04		17057228640000
4040	GIBSON	84685	REALTY OPERATORS B SWD	033	15-JAN-16	2	55	E210	EVANGELINE NATURAL RESOURCE	016	17S	15E	03-JUN-03	09	5	II	00	18-MAY-61	28-MAY-61	14-JUN-61	17-JAN-94	9703	17109003290000
4046	GILES BEND	972265	GILES BEND SWD	004	08-DEC-10	5	15	S229	SANCHEZ OIL & GAS CORPORATIO	000	08N	10E	18-DEC-90	09	5	II	00	19-NOV-90	10-DEC-90	18-DEC-90	18-DEC-90	2510	17029880290000
4052	GILLIS-ENGLISH BAYOU	972385	M L JORDAN SWD	001	01-JAN-94	2	10	3541	LOUISIANA TANK, INC.	014	09S	08W	05-MAY-93	09	7	II	00	15-OCT-92	12-FEB-93	05-MAY-93	06-JAN-94	4900	17019880640000
4052	GILLIS-ENGLISH BAYOU	972385	M L JORDAN SWD	001	01-JAN-94	2	10	3541	LOUISIANA TANK, INC.	014	09S	08W	05-MAY-93	09	7	II	00	15-OCT-92	12-FEB-93	05-MAY-93	06-JAN-94	4900	17019880640000
4052	GILLIS-ENGLISH BAYOU	973280	S M JORDAN SWD	001	31-MAR-05	2	10	3541	LOUISIANA TANK, INC.	014	09S	08W	31-MAR-05	09	7	II	00	16-NOV-04	22-FEB-05	13-MAR-05			17019880860000
4052	GILLIS-ENGLISH BAYOU	973280	S M JORDAN SWD	001	31-MAR-05	2	10	3541	LOUISIANA TANK, INC.	014	09S	08W	31-MAR-05	09	7	II	00	16-NOV-04	22-FEB-05	13-MAR-05			17019880860000
4052	GILLIS-ENGLISH BAYOU	86989	GILLIS-ENGLISH BAYOU SWD	003	06-DEC-11	2	10	C420	CHESTNUT EXPLORATION AND PR	026	08S	08W	10-FEB-88	09	5	II	00	13-NOV-87	27-OCT-61	06-DEC-61	01-MAR-99	10501	17019007940000
4052	GILLIS-ENGLISH BAYOU	92619	LAYNE LA CO SWD	005	06-DEC-11	2	10	C420	CHESTNUT EXPLORATION AND PR	026	08S	08W	15-APR-04	09	5	II	00	08-OCT-62	22-OCT-62	17-NOV-62		10503	17019007950000
4052	GILLIS-ENGLISH BAYOU	114264	LAYNE LA CO SWD	016	22-AUG-12	2	10	C420	CHESTNUT EXPLORATION AND PR	025	08S	08W	22-AUG-12	09	5	II	00	15-MAR-66	29-MAR-66	19-MAY-66	18-SEP-03	10800	17019026440000
4052	GILLIS-ENGLISH BAYOU	974256	DIAMOND DEVELOPMENT SWD	001	21-NOV-12	2	10	N099	NEW CENTURY EXPLORATION, INC	012	09S	08W	21-NOV-12	09	5	II	00	22-JUN-12	30-JUN-12				17019206750000
4058	GLADE	970180	H B WHITE SWD	003	08-DEC-10	5	13	S229	SANCHEZ OIL & GAS CORPORATIO	004	06N	06E	08-AUG-79	09	5	II	00	24-JUL-79	17-JUL-79	08-AUG-79		2350	17025880000000
4064	GLADE BAYOU	974840	BARFIELD SWD	001	03-SEP-15	5	54	M322	MARLIN EXPLORATION, LLC	017	13N	11E	03-SEP-15	09	5	II	00	08-JUL-15	20-JUL-15				17107000790000
4070	GLENMORA	42862	GLENMORA SWD	006	01-JUL-03	2	40	6879	ONYXX ENERGY LLC	034	01S	02W	01-JUL-03	09	5	II	00	13-MAR-51	04-APR-51	28-OCT-51		10799	17079006210000
4082	GOLDEN MEADOW	26080	P N & P SWD	016	01-JUN-09	2	29	E145	ELYSIUM JENNINGS, LLC	009	19S	22E	06-JAN-89	09	5	II	00	03-OCT-88	20-AUG-41	26-OCT-41	06-JAN-89	6295	17057018030000
4082	GOLDEN MEADOW	23983	LATERRE CO INC SWD	006	01-JAN-15	2	29	T029	TEXAS PETROLEUM INVESTMENT (	001	20S	21E	08-JUN-10	09	5	II	00	01-APR-40	11-APR-40	04-JUN-40		10680	17057021390000
4082	GOLDEN MEADOW	39401	LL&E GOLDEN MEADOW SWD	041	01-JAN-15	2	29	T029	TEXAS PETROLEUM INVESTMENT (	078	19S	21E	13-MAY-98	09	5	II	00	01-NOV-49	13-DEC-49	04-JAN-50	13-MAY-98	8530	17057017240000
4082	GOLDEN MEADOW	229601	LL&E SWD	229	01-JAN-15	2	29	T029	TEXAS PETROLEUM INVESTMENT (	070	19S	21E	02-FEB-11	09	5	II	00	12-MAY-04	08-AUG-04	14-OCT-04			17057229200000
4082	GOLDEN MEADOW	229732	LL&E SWD	002	01-MAR-16	2	29	T029	TEXAS PETROLEUM INVESTMENT (	026	19S	22E	26-JAN-10	09	5	II	00	11-JUN-04	21-JUN-04	12-AUG-04	03-AUG-07		17057229250000
4082	GOLDEN MEADOW	972294	LATERRE CO INC SWD	001	01-JAN-15	2	29	T029	TEXAS PETROLEUM INVESTMENT (	001	20S	21E	06-SEP-91	09	5	II	00	21-MAY-91	28-AUG-91	06-SEP-91	02-NOV-94	5500	17057881140000
4082	GOLDEN MEADOW	973208	LL&E SWD	001	01-MAR-16	2	29	T029	TEXAS PETROLEUM INVESTMENT (	025	19S	22E	19-DEC-03	09	5	II	00	02-SEP-03	11-NOV-03				17057881570000
4082	GOLDEN MEADOW	974095	LATERRE CO INC SWD	002	01-JAN-15	2	29	T029	TEXAS PETROLEUM INVESTMENT (	002	20S	21E	07-DEC-11	09	5	II	00	04-AUG-11	31-AUG-11				17057881720000
4082	GOLDEN MEADOW	974251	LATERRE CO INC SWD	003	01-JAN-15	2	29	T029	TEXAS PETROLEUM INVESTMENT (	001	20S	21E	16-OCT-12	09	5	II	00	21-JUN-12	25-AUG-12				17057881730000
4082	GOLDEN MEADOW	974400	SL 378 CATFISH LAKE SWD	001	01-JAN-15	2	29	T029	TEXAS PETROLEUM INVESTMENT (	076	19S	21E	12-NOV-13	09	5	II	00	21-JUN-13	10-JUL-13				17057881740000
4082	GOLDEN MEADOW	974533	SL 378 CATFISH LAKE SWD	002	01-JAN-15	2	29	T029	TEXAS PETROLEUM INVESTMENT (	077	19S	21E	06-AUG-14	09	5	II	00	22-MAY-14	26-MAY-14				17057881750000
4100	GOOD HOPE	30347	RIVER & RAILS TERMINAL INC SWD	006	01-JUL-03	2	45	E113	EXTEX OPERATING CO	007	12S	08E	09-JUN-89	09	5	II	00	10-MAY-89	05-MAY-45	29-JUN-45	09-JUN-89	9440	17089001650000

SRCN4282J Produced Fluid Disposal Wells By Field

Field Id	Field Name	Well Serial Num	Well Name	Well Num	Effective Date	District Code	Parish Code	Org Id	Org Name	Section	Township	Well Range	Well Status Date	Well Status Code	Well Class Type Code	Class	Product Type Code	Permit Date	Spud Date	Original Comp Date	Last Recomp Date	Measured Depth	Api Num
4100	GOOD HOPE	31488	GOOD HOPE SWD	005	01-JUL-03	2	45	E113	EXTEX OPERATING CO	007	12S	08E	24-APR-83	09	5	II	00	25-FEB-46	24-FEB-46	23-MAR-46	10-FEB-86	8760	17089000420000
4100	GOOD HOPE	91674	RIVER & RAILS TERMINAL INC SWD	027	01-JUL-03	2	45	E113	EXTEX OPERATING CO	007	12S	08E	27-JUL-90	09	5	II	00	09-AUG-62	02-SEP-62	14-SEP-62	21-DEC-93	7350	17089000580000
4100	GOOD HOPE	121213	RIVER & RAILS TERMINAL INC SWD	029	01-JUL-03	2	45	E113	EXTEX OPERATING CO	007	12S	08E	08-MAR-87	09	5	II	00	14-JAN-87	28-AUG-67	04-NOV-67	14-FEB-89	9710	17089200280000
4100	GOOD HOPE	121214	R&RT SWD	030	12-OCT-09	2	45	E113	EXTEX OPERATING CO	007	12S	08E	12-OCT-09	09	5	II	00	22-AUG-67	29-SEP-67	18-NOV-67	26-OCT-86	9219	17089200290000
4100	GOOD HOPE	155421	RIVER & RAILS TERMINAL INC SWD	040	01-JUL-03	2	45	E113	EXTEX OPERATING CO	007	12S	08E	13-MAY-91	09	5	II	00	28-APR-77	13-MAY-77	02-OCT-77	13-MAY-91	9498	17089203500000
4100	GOOD HOPE	974244	SARPY BROS SWD	001	23-MAY-13	2	45	E113	EXTEX OPERATING CO	041	12S	08E	23-MAY-13	09	5	II	00	15-JUN-12	23-MAR-63				17089000510000
4118	GORDON	973471	TEMPLE-INLAND 26 SWD	001	14-AUG-07	2	06	A185	AVANTI EXPLORATION LA, LLC	026	06S	10W	14-AUG-07	09	5	II	00	16-APR-07	07-JUN-07				17011209780000
4130	GORDON, SOUTH	227729	TEMPLE-INLAND 19 SWD	002	15-OCT-13	2	06	A241	ARCADIA OPERATING, LLC	019	07S	09W	15-OCT-13	09	5	II	00	27-DEC-02	14-FEB-03				17011209610000
4136	GORDON, WEST	973763	MPC SWD	001	01-APR-15	2	06	P342	PINTAIL OIL & GAS, LLC	012	07S	10W	31-MAR-10	09	5	II	00	17-NOV-09	10-DEC-09				17011880230000
4136	GORDON, WEST	974166	MPC SWD	002	01-APR-15	2	06	P342	PINTAIL OIL & GAS, LLC	012	07S	10W	16-OCT-12	09	5	II	00	08-MAR-12	08-AUG-12				17011880280000
4148	GRAND BAY	972770	GPLD A SWD	001	01-OCT-13	2	38	F151	FIELDWOOD ENERGY LLC	055	20S	18E	26-AUG-98	09	5	II	00	13-MAY-98	25-JUN-98	26-AUG-98	26-AUG-98	4324	17075882980000
4148	GRAND BAY	972770	GPLD A SWD	001	01-OCT-13	2	38	F151	FIELDWOOD ENERGY LLC	055	20S	18E	26-AUG-98	09	5	II	00	13-MAY-98	25-JUN-98	26-AUG-98	26-AUG-98	4324	17075882980000
4148	GRAND BAY	972771	GPLD A SWD	002	01-OCT-14	2	38	F151	FIELDWOOD ENERGY LLC	055	20S	18E	26-AUG-98	09	5	II	00	13-MAY-98	19-JUN-98	26-AUG-98	26-AUG-98	4306	17075882990000
4148	GRAND BAY	972771	GPLD A SWD	002	01-OCT-14	2	38	F151	FIELDWOOD ENERGY LLC	055	20S	18E	26-AUG-98	09	5	II	00	13-MAY-98	19-JUN-98	26-AUG-98	26-AUG-98	4306	17075882990000
4148	GRAND BAY	85857	GPLD A SWD	070	11-JUL-08	2	38	L074	LOBO OPERATING, INC.	005	20S	19E	18-DEC-95	09	5	II	00	01-AUG-61	29-AUG-61	12-SEP-61	20-NOV-96	8150	17075007610000
4154	GRAND BAYOU	179385	A AUCOIN SWD	001	11-JUL-11	2	04	H210	HECKMANN WATER RESOURCES (	025	12S	12E	14-JAN-91	09	7	II	00	05-JAN-82	14-JAN-82	20-MAR-82	17-FEB-88	15600	17007203420000
4154	GRAND BAYOU	179385	A AUCOIN SWD	001	11-JUL-11	2	04	H210	HECKMANN WATER RESOURCES (	025	12S	12E	14-JAN-91	09	7	II	00	05-JAN-82	14-JAN-82	20-MAR-82	17-FEB-88	15600	17007203420000
4172	GRAND CHENIERE	970409	GRAND CHENIERE SWD	003	01-AUG-05	2	12	H032	HILCORP ENERGY COMPANY	001	15S	05W	08-JUL-81	09	5	II	00	30-AUG-79	15-AUG-79	05-OCT-79	23-MAY-85	2337	17023880070000
4172	GRAND CHENIERE	970409	GRAND CHENIERE SWD	003	01-AUG-05	2	12	H032	HILCORP ENERGY COMPANY	001	15S	05W	08-JUL-81	09	5	II	00	30-AUG-79	15-AUG-79	05-OCT-79	23-MAY-85	2337	17023880070000
4295	GRAND LAKE	23139	SL 344 SWD	004	07-AUG-12	2	12	S370	SHORELINE SOUTHEAST LLC	011	13S	04W	07-AUG-12	09	5	II	00	28-SEP-39	23-OCT-39	16-NOV-39	18-MAY-05	8798	17023010110000
4295	GRAND LAKE	23356	SL 344 SWD	005	01-JAN-10	2	12	S370	SHORELINE SOUTHEAST LLC	011	13S	04W	12-JUN-78	09	5	II	10	08-NOV-39	25-NOV-39	21-DEC-39	02-FEB-95	8990	17023010120000
4295	GRAND LAKE	202933	SL 344 SWD	034	01-JAN-10	2	12	S370	SHORELINE SOUTHEAST LLC	000	000	000	26-MAY-86	09	5	II	00	12-MAY-86	15-JAN-86	24-JAN-86	02-OCT-94	7200	17023220420000
4295	GRAND LAKE	970437	GRAND LAKE STATE SWD	001	01-JAN-10	2	12	S370	SHORELINE SOUTHEAST LLC	012	13S	04W	10-OCT-66	09	5	II	00	14-OCT-66	05-OCT-66	10-OCT-66	05-JUL-85	2850	17023880160000
4306	GRAYS CREEK	215496	ELVEN J SAVOY SWD	002	01-JUN-11	2	32	S316	SPINDLETOP DRILLING CO.	044	08S	03E	22-JUN-99	09	5	II	00	15-MAR-93	08-APR-93	14-JUN-93	14-JUN-93	10585	17063202690000
4312	GREENSBURG	183047	J R LINDSEY SWD	001	31-DEC-03	2	46	2750	HUGHES EASTERN CORPORATION	053	02S	05E	24-OCT-83	09	5	II	00	20-SEP-82	04-OCT-82		24-OCT-83	13225	17091200230000
4312	GREENSBURG	178585	ROBERT E RIGGS SWD	002	20-JUN-08	2	46	T029	TEXAS PETROLEUM INVESTMENT (	025	02S	05E	20-JUN-08	09	5	II	00	16-NOV-81	29-NOV-81	05-FEB-82		13474	17091200160000
4312	GREENSBURG	192745	E G FREILER SWD	001	01-JUN-99	2	46	T029	TEXAS PETROLEUM INVESTMENT (	057	02S	05E	05-JAN-88	09	5	II	00	23-DEC-87	01-JUL-84	04-APR-85	18-AUG-89	13050	17091200550000
4313	GREENWOOD-WASKOM	973413	ABNEY D SWD	001	06-NOV-06	6	09	0385	BHB OIL, INC	007	17N	16W	06-NOV-06	09	5	II	00	01-AUG-06	11-SEP-06				17017883780000
4313	GREENWOOD-WASKOM	974669	GRAY-HICKEY SWD	001	13-MAY-15	6	09	2091	W. C. EMMONS	029	18N	16W	13-MAY-15	09	5	II	00	15-JAN-15	05-FEB-15				17017885710000
4313	GREENWOOD-WASKOM	233460	WALLACE SWD	004	01-FEB-12	6	09	2706	HUGHES SUPPLIES, INC.	002	17N	15W	11-MAY-07	09	5	II	00	23-MAY-06	21-JUN-06				17017026920000
4313	GREENWOOD-WASKOM	970811	CARROLL-HUGHES SWD	003	31-DEC-03	6	09	2706	HUGHES SUPPLIES, INC.	017	17N	16W	12-JAN-82	09	5	II	00	05-JAN-82	12-JAN-82	12-JAN-82		1050	17017881670000
4313	GREENWOOD-WASKOM	174162	ELIZABETH WILLIAMS G SWD	001	01-APR-05	6	09	2864	H & H OIL CO. #1	020	18N	16W	01-SEP-03	09	5	II	00	13-MAR-81		14-FEB-84		1073	17017240200000
4313	GREENWOOD-WASKOM	216012	HUNTER SWD	001	06-FEB-14	6	09	2864	H & H OIL CO. #1	020	18N	16W	06-FEB-14	09	5	II	00	13-AUG-93	03-SEP-93	22-OCT-93	22-OCT-93	930	17017321250000
4313	GREENWOOD-WASKOM	970514	WM ARNOLD JR SWD	003	01-JUN-16	6	09	3417	LARK PRODUCTION, INC.	005	16N	16W	30-JUN-66	09	5	II	00	01-JUN-66	01-JUN-66	30-JUN-66		1210	17017881430000
4313	GREENWOOD-WASKOM	221613	STRINGFELLOW BROS SWD	001	30-JAN-08	6	09	6443	WILCOX OPERATING CORPORATIO	019	17N	16W	30-JAN-08	09	5	II	00	07-JAN-98	08-JAN-98	27-MAY-98		3950	17017326380000
4313	GREENWOOD-WASKOM	77061	WAPPLER B SWD	015	01-AUG-14	6	09	E089	EAGLE OIL MANAGEMENT CO., LLC	020	17N	16W	01-MAY-05	09	5	II	00	16-OCT-59	16-OCT-59	11-NOV-59		2346	17017025000000
4313	GREENWOOD-WASKOM	166358	J W HUDSON ET AL SWD	001	01-OCT-14	6	09	E089	EAGLE OIL MANAGEMENT CO., LLC	008	16N	16W	02-OCT-81	09	5	II	00	26-NOV-79	16-DEC-79	03-APR-80		2620	17017232290000
4313	GREENWOOD-WASKOM	971381	H EDGAR SWD	003	01-OCT-14	6	09	E089	EAGLE OIL MANAGEMENT CO., LLC	017	16N	16W	08-NOV-84	09	5	II	00	09-NOV-84	26-OCT-84	08-NOV-84	08-NOV-84	1215	17017882640000
4313	GREENWOOD-WASKOM	56403	TROSPER SWD	A006	01-JAN-12	6	09	L094	LOUISIANA ENERGY CONSULTANT	003	17N	16W	10-NOV-72	09	5	II	00	22-APR-55	25-APR-55	04-AUG-55		2730	17017027590000
4313	GREENWOOD-WASKOM	974492	ALEXANDER SWD	001	06-MAR-14	6	09	L218	LANDMARK VENTURE GROUP NO.	029	18N	16W	06-MAR-14	09	5	II	00	22-NOV-13	28-JAN-14				17017885400000
4313	GREENWOOD-WASKOM	109871	GW HILL SU;LATHAM-BRYSON	B-1	23-DEC-02	6	09	N052	NOVY OIL & GAS, INC.	022	17N	16W	23-DEC-02	09	5	II	00	22-JUN-65	27-JUN-65	22-AUG-65		6170	17017038190000
4313	GREENWOOD-WASKOM	166152	D SIMPSON SWD	006	01-JUL-16	6	09	R229	ROOSTER PRODUCTION, LLC	008	16N	16W	05-FEB-16	09	5	II	00	09-NOV-79	13-DEC-79	01-FEB-80	10-JUL-08	5115	17017231990000
4313	GREENWOOD-WASKOM	184931	M G BELL SWD	001	10-MAY-12	6	09	R229	ROOSTER PRODUCTION, LLC	032	18N	16W	17-SEP-08	09	5	II	00	10-FEB-83	11-FEB-83		22-JUN-83	1125	17017255790000
4319	GROGAN	159970	W P STILES EST SWD	001	01-OCT-11	6	16	4400	PERKINS OIL PROPERTIES	003	10N	11W	16-FEB-81	09	5	II	00	05-JUL-78	06-JUL-78	19-JUL-78		3200	17031208290000
4319	GROGAN	154765	BASKERVILLE SWD	001	01-FEB-06	6	16	J026	JOHNSON & JOHNSON OPERATING	015	10N	11W	15-APR-85	09	5	II	00	25-MAR-85	22-FEB-77	11-OCT-78	15-APR-85	3360	17031206520000
4325	GROSSE ISLE	973961	HUNTSBERRY-GUIDRY SWD	001	13-APR-11	2	57	E157	ENERGYQUEST MANAGEMENT, LL	021	12S	04E	13-APR-11	09	5	II	00	24-FEB-11	14-MAR-11				17113881550000
4343	GUEYDAN	60406	CANAL BANK & TRUST CO SWD	004	01-NOV-15	2	57	W168	WHITE OAK OPERATING CO, LLC	034	11S	01W	09-MAR-56	09	5	II	00	22-FEB-56	23-FEB-56	28-FEB-56		2312	17113001050000
4343	GUEYDAN	77441	ALLIANCE TRUST COMPANY SWD	020	01-NOV-15	2	57	W168	WHITE OAK OPERATING CO, LLC	034	11S	01W	02-APR-03	09	5	II	00	17-NOV-59	08-DEC-59	05-JAN-60	19-APR-83	4765	17113001160000
4343	GUEYDAN	227068	ALLIANCE TRUST COMPANY SWD	038	01-NOV-15	2	57	W168	WHITE OAK OPERATING CO, LLC	034	11S	01W	10-AUG-06	09	5	II	00	21-MAY-02	07-JUN-02	24-DEC-02			17113221930000
4343	GUEYDAN	232458	NOBLE SWD	002	01-NOV-15	2	57	W168	WHITE OAK OPERATING CO, LLC	034	11S	01W	18-JUN-08	09	5	II	00	22-NOV-05	01-JAN-06	06-APR-06			17113223060000
4344	GUEYDAN, EAST	225415	C ADAM ETAL SWD	002	10-JUN-08	2	57	3122	KASH OIL AND GAS, INC	030	11S	01E	10-JUN-08	09	5	II	00	18-JAN-01	05-MAR-01	07-AUG-01	28-MAY-02		17113221620000

SRCN4282J Produced Fluid Disposal Wells By Field

Field Id	Field Name	Well Serial Num	Well Name	Well Num	Effective Date	District Code	Parish Code	Org Id	Org Name	Section	Township	Well Range	Well Status Date	Well Status Code	Well Class Type Code	Class	Product Type Code	Permit Date	Spud Date	Original Comp Date	Last Recomp Date	Measured Depth	Api Num
4349	GUEYDAN, SOUTHEAST	109835	C P ZAUNBRECHER-HARDEE SWD	001	30-JUN-04	2	57	T029	TEXAS PETROLEUM INVESTMENT (	021	12S	01W	30-JUN-04	09	5	II	00	21-JUN-65	27-JUN-65	14-DEC-65		16241	17113014260000
4355	GUEYDAN, SOUTHWEST	972284	STELLY SWD	002	01-AUG-98	2	57	U019	UNIT PETROLEUM COMPANY	021	12S	02W	10-MAY-91	09	5	II	00	18-MAR-91	15-APR-91	10-MAY-91	10-MAY-91	1654	17113880960000
4361	GUEYDAN, WEST	27575	J B FERGUSON SWD	005	01-DEC-99	2	57	E113	EXTEX OPERATING CO	005	12S	02W	02-NOV-81	09	5	II	00	03-JUN-42	12-JUN-42	15-AUG-42		10844	17113004980000
4361	GUEYDAN, WEST	56203	CLYDE REESE SWD	002	01-DEC-99	2	57	E113	EXTEX OPERATING CO	004	12S	02W	06-AUG-92	09	5	II	00	11-APR-55	20-APR-55	05-NOV-55	06-AUG-92	14236	17113004760000
4361	GUEYDAN, WEST	143565	J HARTWELL SWD	001	01-JAN-01	2	57	E113	EXTEX OPERATING CO	005	12S	02W	15-APR-96	09	5	II	00	17-SEP-73	12-OCT-73	24-DEC-73	03-MAY-96	12767	17113204560000
4361	GUEYDAN, WEST	29681	DENNIS HARTWELL SWD	001	01-OCT-02	2	57	H162	CHARLES HOLSTON, INC.	005	12S	02W	31-MAR-99	09	7	II	00	25-AUG-44	28-AUG-44	09-DEC-44	31-MAR-99	10786	17113004820000
4361	GUEYDAN, WEST	29681	DENNIS HARTWELL SWD	001	01-OCT-02	2	57	H162	CHARLES HOLSTON, INC.	005	12S	02W	31-MAR-99	09	7	II	00	25-AUG-44	28-AUG-44	09-DEC-44	31-MAR-99	10786	17113004820000
4361	GUEYDAN, WEST	29681	DENNIS HARTWELL SWD	001	01-OCT-02	2	57	H162	CHARLES HOLSTON, INC.	005	12S	02W	31-MAR-99	09	7	II	00	25-AUG-44	28-AUG-44	09-DEC-44	31-MAR-99	10786	17113004820000
4365	GUEYDAN CANAL	973765	HAL STELLY ET AL SWD	001	06-MAY-11	2	57	T142	TOCE ENERGY, L.L.C.	028	12S	02W	06-MAY-11	09	5	II	00	03-DEC-09	06-OCT-87				17113216660000
4373	HACKBERRY, EAST	199723	A M DOIRON ET AL SWD	001	01-JUN-02	2	12	6443	WILCOX OPERATING CORPORATIO	037	12S	10W	04-JAN-94	09	5	II	00	10-JUN-85	02-JUL-85		04-JAN-94	7800	17023221800000
4373	HACKBERRY, EAST	20238	SL 50 SWD	003	01-APR-98	2	12	G123	GULFPORT ENERGY CORPORATIOI	000	12S	09W	31-OCT-95	09	5	II	00	15-JUL-37		13-APR-40	31-OCT-95	7560	17023003590000
4373	HACKBERRY, EAST	20238	SL 50 SWD	003	01-APR-98	2	12	G123	GULFPORT ENERGY CORPORATIOI	000	12S	09W	31-OCT-95	09	5	II	00	15-JUL-37		13-APR-40	31-OCT-95	7560	17023003590000
4373	HACKBERRY, EAST	94333	M P ERWIN A SWD	055	09-FEB-09	2	12	G123	GULFPORT ENERGY CORPORATIOI	012	12S	10W	09-FEB-09	09	5	II	00	24-JAN-63	26-JAN-63	19-FEB-63	29-JUN-95	11406	17023002360000
4373	HACKBERRY, EAST	94333	M P ERWIN A SWD	055	09-FEB-09	2	12	G123	GULFPORT ENERGY CORPORATIOI	012	12S	10W	09-FEB-09	09	5	II	00	24-JAN-63	26-JAN-63	19-FEB-63	29-JUN-95	11406	17023002360000
4373	HACKBERRY, EAST	95773	M P ERWIN A SWD	057	24-APR-12	2	12	G123	GULFPORT ENERGY CORPORATIOI	012	12S	10W	24-APR-12	09	5	II	00	25-APR-63	20-MAY-63	11-JUN-63	26-JUN-95	11250	17023002380000
4373	HACKBERRY, EAST	95773	M P ERWIN A SWD	057	24-APR-12	2	12	G123	GULFPORT ENERGY CORPORATIOI	012	12S	10W	24-APR-12	09	5	II	00	25-APR-63	20-MAY-63	11-JUN-63	26-JUN-95	11250	17023002380000
4373	HACKBERRY, EAST	191542	M P ERWIN A SWD	077	04-JAN-13	2	12	G123	GULFPORT ENERGY CORPORATIOI	012	12S	10W	04-JAN-13	09	5	II	00	18-APR-84	30-APR-84		17-JAN-95	11800	17023220280000
4373	HACKBERRY, EAST	191542	M P ERWIN A SWD	077	04-JAN-13	2	12	G123	GULFPORT ENERGY CORPORATIOI	012	12S	10W	04-JAN-13	09	5	II	00	18-APR-84	30-APR-84		17-JAN-95	11800	17023220280000
4373	HACKBERRY, EAST	233469	SL 50 SWD	143	20-AUG-13	2	12	G123	GULFPORT ENERGY CORPORATIOI	000	12S	09W	20-AUG-13	09	5	II	00	24-MAY-06	15-OCT-06	26-MAR-07			17023229460000
4373	HACKBERRY, EAST	233469	SL 50 SWD	143	20-AUG-13	2	12	G123	GULFPORT ENERGY CORPORATIOI	000	12S	09W	20-AUG-13	09	5	II	00	24-MAY-06	15-OCT-06	26-MAR-07			17023229460000
4373	HACKBERRY, EAST	235620	SL 50 SWD	146	05-AUG-11	2	12	G123	GULFPORT ENERGY CORPORATIOI	000	12S	09W	05-AUG-11	09	5	II	00	22-MAY-07	03-JUN-07	11-AUG-07			17023229790000
4373	HACKBERRY, EAST	235620	SL 50 SWD	146	05-AUG-11	2	12	G123	GULFPORT ENERGY CORPORATIOI	000	12S	09W	05-AUG-11	09	5	II	00	22-MAY-07	03-JUN-07	11-AUG-07			17023229790000
4373	HACKBERRY, EAST	244693	HILCORP FEE 14 SWD	003	06-MAR-14	2	12	G123	GULFPORT ENERGY CORPORATIOI	014	12S	10W	06-MAR-14	09	5	II	00	10-APR-12	15-APR-12	11-AUG-12		6652	17023231240000
4373	HACKBERRY, EAST	244693	HILCORP FEE 14 SWD	003	06-MAR-14	2	12	G123	GULFPORT ENERGY CORPORATIOI	014	12S	10W	06-MAR-14	09	5	II	00	10-APR-12	15-APR-12	11-AUG-12		6652	17023231240000
4373	HACKBERRY, EAST	973160	M P ERWIN A SWD	004	18-FEB-04	2	12	G123	GULFPORT ENERGY CORPORATIOI	044	12S	09W	18-FEB-04	09	5	II	00	07-FEB-03	13-JAN-04				17023881580000
4373	HACKBERRY, EAST	973160	M P ERWIN A SWD	004	18-FEB-04	2	12	G123	GULFPORT ENERGY CORPORATIOI	044	12S	09W	18-FEB-04	09	5	II	00	07-FEB-03	13-JAN-04				17023881580000
4373	HACKBERRY, EAST	203007	EAST HACKBERRY SWDS	001	01-JAN-08	2	12	T029	TEXAS PETROLEUM INVESTMENT (	012	12S	10W	01-MAY-90	09	5	II	00	08-JAN-86	07-JAN-86		11-OCT-91	10950	17023222580000
4373	HACKBERRY, EAST	973411	WATKINS SWD	001	01-JAN-08	2	12	T029	TEXAS PETROLEUM INVESTMENT (	023	12S	10W	11-OCT-06	09	5	II	00	05-JUL-06	24-JUL-06				17023881640000
4379	HACKBERRY, WEST	20159	A PORTIE SWD	002	01-SEP-93	2	12	0122	ALLTEX EXPLORATION, INC.	022	12S	10W	17-SEP-93	09	5	II	00	25-JUN-37	26-JUN-37	08-AUG-37	17-SEP-93	4750	17023017400000
4379	HACKBERRY, WEST	66603	GULF-NOBLE-BARBE SWD	001	01-AUG-94	2	12	0122	ALLTEX EXPLORATION, INC.	028	12S	10W	01-NOV-91	09	5	II	00	19-JUN-57	11-AUG-57	27-JUL-57	01-NOV-91	6755	17023015670000
4379	HACKBERRY, WEST	21430	B VINCENT SWD	003	01-APR-98	2	12	G123	GULFPORT ENERGY CORPORATIOI	030	12S	10W	10-DEC-94	09	5	II	00	29-JUN-38	13-JUL-38	24-AUG-38	10-DEC-94	6702	17023014910000
4379	HACKBERRY, WEST	21430	B VINCENT SWD	003	01-APR-98	2	12	G123	GULFPORT ENERGY CORPORATIOI	030	12S	10W	10-DEC-94	09	5	II	00	29-JUN-38	13-JUL-38	24-AUG-38	10-DEC-94	6702	17023014910000
4379	HACKBERRY, WEST	199477	MARIE E POOLE ET AL SWD	004	20-AUG-01	2	12	P103	PETROLEUM RESOURCE MGMT CC	027	12S	10W	20-AUG-01	09	5	II	00	28-MAY-85	20-JUN-85	07-AUG-85	26-FEB-01	7363	17023221750000
4379	HACKBERRY, WEST	61313	SL 42 SWD	099D	01-JAN-08	2	12	T029	TEXAS PETROLEUM INVESTMENT (	017	12S	10W	20-NOV-92	09	5	II	00	03-MAY-56	07-MAR-56	09-APR-56	20-NOV-92	7220	17023007250000
4379	HACKBERRY, WEST	188166	WEST HACKBERRY SWDS	001	01-JAN-08	2	12	T029	TEXAS PETROLEUM INVESTMENT (	018	12S	10W	06-SEP-91	09	5	II	00	05-OCT-83	10-NOV-83	14-MAR-84	06-SEP-91	8603	17023219600000
4403	HAPPYTOWN	974212	GLENN E DIAZ SWD	001	02-JAN-13	2	50	D187	DYNAMIC EXPLORATION PTRS, LLC	087	07S	08E	02-JAN-13	09	5	II	00	04-MAY-12	10-NOV-12				17099880700000
4424	HARMONY CHURCH, SOUTH	200960	RICELAND LUMBER CO SWD	002	17-DEC-15	2	02	E145	ELYSIUM JENNINGS, LLC	008	06S	05W	06-JAN-86	09	5	II	00	05-DEC-85	17-SEP-85		06-JAN-86	10000	17003203430000
4424	HARMONY CHURCH, SOUTH	971377	RICELAND LUMBER CO SWD	001	17-DEC-15	2	02	E145	ELYSIUM JENNINGS, LLC	017	06S	05W	21-APR-85	09	5	II	00	02-NOV-84	09-DEC-84	21-APR-85	21-APR-85	4000	17003880050000
4424	HARMONY CHURCH, SOUTH	971521	A B MARCANTEL FARMS SWD	001	17-DEC-15	2	02	E145	ELYSIUM JENNINGS, LLC	016	06S	05W	01-SEP-85	09	5	II	00	08-JUL-85	25-JUL-85	01-SEP-85	16-OCT-95	5250	17003880060000
4427	HARRISONBURG	970195	L A MONTPELIER SWD	001	01-MAY-04	5	13	B253	BROOKWATER ENERGY SERVICES	018	09N	07E	29-JUN-72	09	5	II	00	20-JUN-72	23-JUN-72	29-JUN-72	03-APR-85	1432	17025880050000
4427	HARRISONBURG	94728	BUSWELL HEIRS SWD	001	08-DEC-10	5	13	S229	SANCHEZ OIL & GAS CORPORATIOI	018	09N	07E	20-JUN-72	09	5	II	00	19-FEB-63	19-FEB-63	28-FEB-63		4510	17025002200000
4427	HARRISONBURG	108937	LAMBERT-BARRON A SWD	001	08-DEC-10	5	13	S229	SANCHEZ OIL & GAS CORPORATIOI	018	09N	07E	22-JUL-81	09	5	II	00	04-MAY-65	19-MAY-65	26-MAY-65		4274	17025002140000
4451	HAYNESVILLE	169459	C C TAYLOR SWD	003	01-JUN-16	6	14	B3360	BLACKBEARD OPERATING EAST, LI	016	23N	08W	20-JAN-89	09	5	II	00	25-JUN-80	15-AUG-80	22-SEP-80	20-JAN-89	3200	17027207570000
4451	HAYNESVILLE	171451	R L BOND SWD	005	01-JUN-16	6	14	B3360	BLACKBEARD OPERATING EAST, LI	021	23N	08W	01-SEP-88	09	5	II	00	26-JUL-88	15-OCT-80	27-OCT-80	01-SEP-88	3204	17027208190000
4451	HAYNESVILLE	173794	R. L. BOND SWD	003	01-JUN-16	6	14	B3360	BLACKBEARD OPERATING EAST, LI	021	23N	08W	18-OCT-88	09	5	II	00	26-JUL-88	19-MAY-81	07-JUL-81	18-OCT-88	3200	17027208990000
4451	HAYNESVILLE	174245	T G KNOX SWD	001	01-JUN-16	6	14	B3360	BLACKBEARD OPERATING EAST, LI	020	23N	08W	09-JUL-88	09	5	II	00	19-MAR-81	27-MAR-81	07-APR-81	09-JUL-88	3250	17027209200000
4451	HAYNESVILLE	176210	C C TAYLOR SWD	002	01-JUN-16	6	14	B3360	BLACKBEARD OPERATING EAST, LI	016	23N	08W	21-MAR-89	09	5	II	00	18-NOV-88	14-JUL-81	21-AUG-81	21-MAR-89	3167	17027209850000
4451	HAYNESVILLE	206871	R L BOND SWD	002	01-JUN-16	6	14	B3360	BLACKBEARD OPERATING EAST, LI	021	23N	08W	10-AUG-88	09	5	II	00	26-APR-88	22-OCT-87	19-NOV-87	10-AUG-88	3366	17027216020000
4451	HAYNESVILLE	970693	DELOACH C SWD	004	23-JUN-16	6	14	H2860	H&S PRODUCTION, LLC	022	23N	08W	06-MAY-81	09	5	II	00	27-APR-81	24-APR-81	06-MAY-81		2256	17027880120000
4451	HAYNESVILLE	972715	DELOACH C SWD	003	23-JUN-16	6	14	H2860	H&S PRODUCTION, LLC	022	23N	08W	13-JAN-98	09	5	II	00	30-OCT-97	12-DEC-97	13-JAN-98	13-JAN-98	3240	17027206880000
4451	HAYNESVILLE	167880	BOND T SWD	001	20-APR-15	6	14	J106	J-LU LTD CO	021	23N	08W	16-APR-14	09	5	II	00	20-MAR-80	15-JUN-80	03-JUL-80		3252	17027206610000

Field Id	Field Name	Well Serial Num	Well Name	Well Num	Effective Date	District Code	Parish Code	Org Id	Org Name	Section	Township	Well Range	Well Status Date	Well Status Code	Well Class Type Code	Class	Product Type Code	Permit Date	Spud Date	Original Comp Date	Last Recomp Date	Measured Depth	Api Num
4451	HAYNESVILLE	173139	LOWE SWD	001	20-APR-15	6	14	J106	J-LU LTD CO	017	23N	08W	20-JUL-81	09	5	II	00	06-JAN-81	08-JAN-81	13-JAN-81		3050	17027208630000
4451	HAYNESVILLE	970692	BEENE B SWD	008	20-APR-15	6	14	J106	J-LU LTD CO	015	23N	08W	29-APR-81	09	5	II	00	27-APR-81	20-APR-81	27-APR-81	29-APR-81	2260	17027880110000
4457	HAYNESVILLE, EAST	233889	MARY JOY S CROCKER ETAL SWD	001	05-JUL-16	6	14	E3240	ENERGY RESERVES GROUP LLC	027	23N	07W	02-FEB-11	09	5	II	00	27-JUL-06	24-NOV-06				17027223560000
4457	HAYNESVILLE, EAST	971829	BIRDSONG-OWENS SWD	006	05-JUL-16	6	14	E3240	ENERGY RESERVES GROUP LLC	022	23N	07W	20-AUG-87	09	5	II	00	29-JUN-87	01-JUL-87	20-AUG-87	20-AUG-87	3347	17027880190000
4457	HAYNESVILLE, EAST	47119	BAILEY ET AL SWD	001	01-JUL-00	6	14	F105	FAITH ENERGY, L.L.C.	030	23N	07W	06-OCT-76	09	5	II	00	23-OCT-52	01-NOV-52	28-FEB-53		10951	17027018440000
4457	HAYNESVILLE, EAST	972313	MELBA HARRIS SWD	001	01-JAN-11	6	14	W031	WEISER-BROWN OPERATING COM	017	23N	06W	12-MAY-92	09	5	II	00	03-SEP-91	29-APR-92	12-MAY-92	12-MAY-92	4407	17027214010000
4457	HAYNESVILLE, EAST	974540	MELBA HARRIS SWD	002	16-DEC-14	6	14	W031	WEISER-BROWN OPERATING COM	017	23N	06W	16-DEC-14	09	5	II	00	26-JUN-14	12-MAY-14				17027880380000
4457	HAYNESVILLE, EAST	972484	BAUCUM-OWENS SWD	002	01-JAN-11	6	14	W179	WOODBINE PRODUCTION CORP	018	23N	06W	18-MAR-94	09	5	II	00	27-JAN-94	14-MAR-94	18-MAR-94	18-MAR-94	3494	17027217670000
4457	HAYNESVILLE, EAST	972484	BAUCUM-OWENS SWD	002	01-JAN-11	6	14	W179	WOODBINE PRODUCTION CORP	018	23N	06W	18-MAR-94	09	5	II	00	27-JAN-94	14-MAR-94	18-MAR-94	18-MAR-94	3494	17027217670000
4481	HESTER	971078	HESTER FIELD SWD	001	03-APR-14	2	47	H228	HILLSTAR OIL & GAS INC	070	11S	05E	09-JUL-83	09	5	II	00	09-FEB-83	30-JUN-83	09-JUL-83		4550	17093880160000
4499	HICO-KNOWLES	196667	DREWETT A SWD	001	01-APR-12	6	31	N119	NADEL AND GUSSMAN RUSTON, LL	018	19N	03W	30-JUL-85	09	5	II	00	08-APR-85	14-JAN-85	08-FEB-85	01-AUG-90	8370	17061204170000
4505	HIGH ISLAND	191040	MIAMI CORP C SWD	001	01-AUG-15	2	12	6260	WALTER OIL & GAS CORPORATION	032	13S	07W	04-JUL-85	09	5	II	00	04-MAR-85	26-MAR-84		11-FEB-99	11550	17023219010000
4505	HIGH ISLAND	191040	MIAMI CORP C SWD	001	01-AUG-15	2	12	6260	WALTER OIL & GAS CORPORATION	032	13S	07W	04-JUL-85	09	5	II	00	04-MAR-85	26-MAR-84		11-FEB-99	11550	17023219010000
4523	HOG BAYOU	972432	RUTHERFORD ESTATE SWD	001	01-JUL-03	2	12	H032	HILCORP ENERGY COMPANY	021	15S	06W	15-AUG-93	09	5	II	00	23-APR-93	02-AUG-93	15-AUG-93	15-AUG-93	5100	17023881420000
4523	HOG BAYOU	972432	RUTHERFORD ESTATE SWD	001	01-JUL-03	2	12	H032	HILCORP ENERGY COMPANY	021	15S	06W	15-AUG-93	09	5	II	00	23-APR-93	02-AUG-93	15-AUG-93	15-AUG-93	5100	17023881420000
4565	HOLLY RIDGE	28872	A S GLOVER HEIRS Z SWD	001	01-JAN-01	5	54	M259	MCGOWAN WORKING PARTNERS, I	019	11N	10E	07-FEB-79	09	5	II	00	27-OCT-43	14-NOV-43	22-MAR-44		8450	17107004350000
4565	HOLLY RIDGE	28950	A S GLOVER HEIRS Z SWD	002	01-JAN-01	5	54	M259	MCGOWAN WORKING PARTNERS, I	019	11N	10E	01-FEB-79	09	5	II	00	22-NOV-43	04-APR-44	01-JUN-44		8435	17107004360000
4565	HOLLY RIDGE	29176	PENROD-JURDEN SWD	A001	01-JAN-01	5	54	M259	MCGOWAN WORKING PARTNERS, I	020	11N	10E	23-AUG-67	09	5	II	00	06-MAR-44	18-MAR-44	15-APR-44	23-AUG-67	3020	17107004500000
4565	HOLLY RIDGE	29231	PENROD-JURDEN SWD	001	01-JAN-01	5	54	M259	MCGOWAN WORKING PARTNERS, I	020	11N	10E	22-SEP-75	09	5	II	00	27-MAR-44	17-APR-44	28-JUN-44	22-SEP-75	8533	17107004430000
4565	HOLLY RIDGE	29241	SHELLEY-GLOVER SWD	001	01-JAN-01	5	54	M259	MCGOWAN WORKING PARTNERS, I	019	11N	10E	14-AUG-78	09	5	II	00	30-MAR-44	26-APR-44	13-JUL-62		8414	17107004330000
4565	HOLLY RIDGE	29782	R D SHELLEY B SWD	003	01-JAN-01	5	54	M259	MCGOWAN WORKING PARTNERS, I	030	11N	10E	30-JUN-74	09	5	II	00	03-OCT-44	17-OCT-44	03-FEB-45		8402	17107004780000
4565	HOLLY RIDGE	29946	JORDAN-MARKS SWD	001	01-JAN-01	5	54	M259	MCGOWAN WORKING PARTNERS, I	029	11N	10E	21-AUG-78	09	5	II	00	01-DEC-44	08-DEC-44	24-OCT-66		8415	17107004640000
4565	HOLLY RIDGE	30058	R D SHELLEY B SWD	004	01-JAN-01	5	54	M259	MCGOWAN WORKING PARTNERS, I	030	11N	10E	24-AUG-78	09	5	II	00	17-JAN-45	05-FEB-45	25-SEP-57		8401	17107004790000
4565	HOLLY RIDGE	30665	JORDAN-SHELLEY SWD	001	01-JAN-01	5	54	M259	MCGOWAN WORKING PARTNERS, I	029	11N	10E	17-AUG-78	09	5	II	00	24-JUL-45	12-AUG-45	20-SEP-58		8437	17107004650000
4565	HOLLY RIDGE	33371	ADA SMITH GLOVER HEIRS SWD	001	01-JAN-01	5	54	M259	MCGOWAN WORKING PARTNERS, I	029	11N	10E	13-NOV-75	09	5	II	00	20-MAY-47	18-JUN-47	11-SEP-47		8448	17107004630000
4565	HOLLY RIDGE	54090	PENROD-JURDEN SWD	016	01-JAN-01	5	54	M259	MCGOWAN WORKING PARTNERS, I	016	11N	10E	21-JUL-67	09	5	II	00	18-OCT-54	20-OCT-54	15-NOV-54	26-MAY-89	3038	17107004180000
4565	HOLLY RIDGE	145625	R D SHELLEY S SWD	002	01-JAN-01	5	54	M259	MCGOWAN WORKING PARTNERS, I	030	11N	10E	31-MAY-77	09	5	II	00	04-JUN-74	19-JUN-74	21-MAY-76		3141	17107004770000
4565	HOLLY RIDGE	149576	R D SHELLEY S SWD	003	01-JAN-01	5	54	M259	MCGOWAN WORKING PARTNERS, I	029	11N	10E	01-JAN-78	09	5	II	00	20-AUG-75	20-AUG-75	01-JAN-78		3152	17107004590000
4565	HOLLY RIDGE	149685	R D SHELLEY S SWD	001	01-JAN-01	5	54	M259	MCGOWAN WORKING PARTNERS, I	019	11N	10E	15-APR-77	09	5	II	00	26-AUG-75	20-SEP-75	01-APR-77		8390	17107004340000
4565	HOLLY RIDGE	151506	R D SHELLEY C SWD	001	01-JAN-01	5	54	M259	MCGOWAN WORKING PARTNERS, I	029	11N	10E	14-JUN-78	09	5	II	00	11-MAR-76	03-MAY-76	24-MAY-76		3005	17107201790000
4565	HOLLY RIDGE	157074	R D SHELLY SWD	002	01-JAN-01	5	54	M259	MCGOWAN WORKING PARTNERS, I	030	11N	10E	28-OCT-77	09	5	II	00	22-SEP-77	26-SEP-77	29-SEP-77		3018	17107004850000
4565	HOLLY RIDGE	157075	R D SHELLEY SWD	001	01-JAN-01	5	54	M259	MCGOWAN WORKING PARTNERS, I	030	11N	10E	10-JUL-78	09	5	II	00	22-SEP-77	10-JAN-78	21-FEB-78		3020	17107004790000
4565	HOLLY RIDGE	157090	MUTUAL REALTY CO SWD	002	01-JAN-01	5	54	M259	MCGOWAN WORKING PARTNERS, I	030	11N	10E	10-JUN-78	09	5	II	00	23-SEP-77	04-NOV-77	16-NOV-77		3031	17107202180000
4565	HOLLY RIDGE	157901	R D SHELLY C SWD	002	01-JAN-01	5	54	M259	MCGOWAN WORKING PARTNERS, I	029	11N	10E	17-JUL-78	09	5	II	00	09-DEC-77	21-FEB-45	12-DEC-77		3020	17107004600000
4565	HOLLY RIDGE	158948	R D SHELLEY A SWD	004	01-JAN-01	5	54	M259	MCGOWAN WORKING PARTNERS, I	029	11N	10E	29-JUN-78	09	5	II	00	07-APR-78	10-APR-78	29-JUN-78		3175	17107202250000
4565	HOLLY RIDGE	160011	MUTUAL REALTY CO SWD	004	01-JAN-01	5	54	M259	MCGOWAN WORKING PARTNERS, I	030	11N	10E	18-OCT-79	09	5	II	00	07-JUL-78	11-OCT-78	14-NOV-78		3159	17107202470000
4565	HOLLY RIDGE	160133	CALVIN RABB SWD	001	01-JAN-01	5	54	M259	MCGOWAN WORKING PARTNERS, I	029	11N	10E	18-OCT-78	09	5	II	10	17-JUL-78	19-JUL-78	26-JUL-78		3160	17107202560000
4565	HOLLY RIDGE	161276	MUTUAL REALTY CO SWD	009	01-JAN-01	5	54	M259	MCGOWAN WORKING PARTNERS, I	030	11N	10E	01-NOV-78	09	5	II	00	03-OCT-78	06-OCT-78	08-OCT-78		3157	17107202740000
4565	HOLLY RIDGE	162023	SHER-DI-JE LAND CO SWD	003	01-JAN-01	5	54	M259	MCGOWAN WORKING PARTNERS, I	032	11N	10E	13-JUN-79	09	5	II	00	28-NOV-78	23-APR-79	26-APR-79		3153	17107202960000
4565	HOLLY RIDGE	215336	PENROD-JURDEN T SWD	001	01-JAN-01	5	54	M259	MCGOWAN WORKING PARTNERS, I	017	11N	10E	19-AUG-93	09	5	II	00	06-JAN-93	02-MAR-93		19-AUG-93	8600	17107205520000
4565	HOLLY RIDGE	972413	PENROD-JURDEN SWD	011	01-JAN-01	5	54	M259	MCGOWAN WORKING PARTNERS, I	020	11N	10E	05-MAY-93	09	5	II	00	30-MAR-93	13-JUL-44	05-MAY-93	05-MAY-93	8411	17107004460000
4589	HOMER	1105	GUY OAKS SWD	002	01-MAY-06	6	14	4063	NEILCO	029	21N	07W	03-MAR-69	09	5	II	00	07-OCT-19				1350	00000000000000
4589	HOMER	3553	LEN LANGSTON SWD	018	01-JUN-12	6	14	4063	NEILCO	024	21N	08W	14-MAR-90	09	5	II	00	19-JAN-21	06-FEB-21		14-MAR-90	1530	00000000000000
4589	HOMER	61788	GUY OAKES A SWD	002	01-MAY-06	6	14	4063	NEILCO	029	21N	07W	05-AUG-81	09	5	II	00	06-JUN-56	22-JUN-56	25-JUL-56		5200	17027020050000
4589	HOMER	182793	MUSLOW SWD	001	01-MAY-06	6	14	4063	NEILCO	031	21N	07W	23-NOV-82	09	5	II	00	02-SEP-82	03-SEP-82	23-NOV-82		2509	17027211010000
4589	HOMER	198352	SHAW SWD	001	01-MAY-06	6	14	4063	NEILCO	030	21N	07W	12-MAY-85	09	5	II	00	02-MAY-85	04-MAR-85		12-MAY-85	1454	17027212990000
4589	HOMER	200470	OAKS SWD	003	01-MAY-06	6	14	4063	NEILCO	030	21N	07W	19-MAR-92	09	5	II	00	19-JUL-85	27-OCT-85		19-MAR-92	2150	17027214180000
4589	HOMER	201064	SHAW SWD	002	01-MAY-06	6	14	4063	NEILCO	030	21N	07W	11-JAN-93	09	5	II	00	21-AUG-85	25-AUG-85		11-JAN-93	1500	17027214410000
4589	HOMER	202274	MUSLOW SWD	001	01-MAY-06	6	14	4063	NEILCO	030	21N	07W	01-APR-86	09	5	II	00	07-FEB-86			01-APR-86	2274	17027214960000
4589	HOMER	970489	G T SHAW SWD	B-11	01-MAY-06	6	14	4063	NEILCO	025	21N	08W	27-OCT-82	09	5	II	00	01-DEC-70				0	17027880020000
4589	HOMER	972323	G T SHAW SWD	004	01-MAY-06	6	14	4063	NEILCO	025	21N	08W	20-NOV-91	09	5	II	00	14-NOV-91	14-NOV-91	20-NOV-91		2120	17027025430000

SRCN4282J Produced Fluid Disposal Wells By Field

Field Id	Field Name	Well Serial Num	Well Name	Well Num	Effective Date	District Code	Parish Code	Org Id	Org Name	Section	Township	Well Range	Well Status Date	Well Status Code	Well Class Type Code	Class	Product Type Code	Permit Date	Spud Date	Original Comp Date	Last Recomp Date	Measured Depth	Api Num
4625	HORSESHOE, NORTH	188741	FISHER LBR CO SWD	001	01-MAR-16	5	15	W2320	WATCHTOWER PETROLEUM, LLC	031	07N	08E	17-APR-84	09	5	II	00	02-NOV-83	26-JAN-84	17-APR-84	17-DEC-84	5606	17029221540000
4625	HORSESHOE, NORTH	207972	DALE SWD	002	01-MAR-16	5	15	W2320	WATCHTOWER PETROLEUM, LLC	031	07N	08E	06-FEB-14	09	5	II	00	11-MAR-88	15-MAR-88		26-MAR-88	6009	17029226210000
4628	HORSESHOE, SOUTH	176601	KING SWD	002	04-MAY-06	5	15	B253	BROOKWATER ENERGY SERVICES	012	06N	07E	26-AUG-81	09	5	II	00	31-JUL-81	10-AUG-61	28-DEC-81		6020	17029217020000
4631	HORSESHOE BAYOU	973360	ST MARY LAND & EXPL CO SWD	001	01-OCT-13	2	51	E177	ENERGYQUEST II, LLC	024	17S	09E	25-NOV-08	09	5	II	00	11-JAN-06	24-APR-06				17101880690000
4637	HOUMA	974575	AGNES TOUPS SWD	001	26-FEB-15	2	55	2656	CASTEX ENERGY, INC.	009	17S	17E	26-FEB-15	09	5	II	00	01-OCT-14	18-JAN-15				17109881210000
4637	HOUMA	971036	U J FOURNIER SWD	001	01-MAR-87	2	55	2705	HOUMA SALT WATER DISPOSAL CC	026	17S	18E	23-FEB-83	09	7	II	00	07-OCT-82	14-DEC-82	23-FEB-83	02-MAR-87	3806	17109880510000
4637	HOUMA	971036	U J FOURNIER SWD	001	01-MAR-87	2	55	2705	HOUMA SALT WATER DISPOSAL CC	026	17S	18E	23-FEB-83	09	7	II	00	07-OCT-82	14-DEC-82	23-FEB-83	02-MAR-87	3806	17109880510000
4637	HOUMA	974052	VANGUARD SWD	001	15-SEP-15	2	55	60009	VANGUARD ENVIRONMENTAL, LLC	015	17S	17E	15-SEP-15	09	7	II	00	03-JUN-11	19-AUG-14				17109881180000
4637	HOUMA	974052	VANGUARD SWD	001	15-SEP-15	2	55	60009	VANGUARD ENVIRONMENTAL, LLC	015	17S	17E	15-SEP-15	09	7	II	00	03-JUN-11	19-AUG-14				17109881180000
4667	HUMPHREYS	154523	L D RIGGS SWD	006	01-FEB-05	2	55	B249	BABY OIL, INC.	093	17S	16E	26-FEB-93	09	5	II	00	14-JAN-77	08-JUN-77	12-AUG-77	11-DEC-95	12864	17109218630000
4688	IATT CREEK	202015	MANVILLE XX SWD	021	20-MAR-00	6	64	J074	JSB, LLC	021	09N	03W	15-JUN-87	09	5	II	00	15-SEP-86	23-OCT-85		15-JUN-87	2000	17127217340000
4691	IBERIA	974115	J B SCWING D SWD	006	08-MAR-12	2	23	2431	HAWKEYE DRILLING CO.	056	12S	07E	08-MAR-12	09	5	II	00	20-SEP-11	21-NOV-11				17045205920000
4691	IBERIA	208198	GULF FEE SWD	001	01-AUG-01	2	23	6852	INDIAN EXPLORATION, INC.	025	12S	07E	23-MAR-90	09	5	II	00	19-JUL-89	12-MAY-88		23-MAR-90	7125	17045209480000
4691	IBERIA	193276	J E SCHWING SWD	001	08-FEB-08	2	23	R111	RAPIERE RESOURCES COMPANY	056	12S	07E	22-FEB-90	09	5	II	00	18-JUL-84	02-OCT-84		22-FEB-90	7000	17045208410000
4706	INDIAN VILLAGE	226405	KENNETH MCCOWN SWD	001	01-JAN-10	2	27	S370	SHORELINE SOUTHEAST LLC	033	07S	06W	28-OCT-04	09	5	II	00	12-SEP-01	20-SEP-01	03-NOV-01	04-JAN-02		17053213090000
4706	INDIAN VILLAGE	974385	DOUGET ET AL SWD	001	29-JUL-13	2	27	S370	SHORELINE SOUTHEAST LLC	029	07S	06W	29-JUL-13	09	5	II	00	19-APR-13	22-MAY-13				17053880840000
4711	INTRACOASTAL CITY	236553	SL 16995 SWD	004	01-OCT-13	2	57	S370	SHORELINE SOUTHEAST LLC	000	15S	03E	20-MAR-08	09	5	II	00	23-OCT-07	08-DEC-07				17113223700000
4716	IOTA	974573	MARY POUSSON SWD	001	23-FEB-15	2	01	F132	FORZA OPERATING, LLC	14	08S	02W	23-FEB-15	09	5	II	00	28-AUG-14	02-FEB-15				17001880930000
4721	IOWA	58983	HEYD SWD	014	01-OCT-98	2	10	D125	DEAN ENTERPRISES, INC.	013	09S	07W	11-OCT-86	09	5	II	00	08-OCT-86	04-NOV-55	01-DEC-55	19-MAR-94	8800	17019009350000
4721	IOWA	146692	F HEYD SWD	016	01-OCT-98	2	10	D125	DEAN ENTERPRISES, INC.	013	09S	07W	04-OCT-86	09	5	II	00	04-AUG-86	06-SEP-74	04-OCT-74	30-MAR-94	4606	17019205580000
4721	IOWA	163302	F HEYD SWD	067	24-OCT-12	2	10	D125	DEAN ENTERPRISES, INC.	013	09S	07W	24-OCT-12	09	5	II	00	19-APR-79	31-MAY-79	24-JAN-83	18-SEP-98	6953	17019208410000
4731	ISLES DERNIERES	236306	SL 19141 SWD	002	30-OCT-09	2	55	0683	BRAMMER ENGINEERING, INC.	000	000	000	30-OCT-09	09	5	II	00	11-SEP-07	01-NOV-07	12-DEC-07			17109241090000
4736	IVAN	970525	J O CHARLES SWD	001	01-JUN-08	6	08	X004	XTO ENERGY INC.	028	21N	11W	01-SEP-78	09	5	II	00	06-APR-78	13-APR-78	01-SEP-78		2000	17015880110000
4736	IVAN	970525	J O CHARLES SWD	001	01-JUN-08	6	08	X004	XTO ENERGY INC.	028	21N	11W	01-SEP-78	09	5	II	00	06-APR-78	13-APR-78	01-SEP-78		2000	17015880110000
4741	JEANERETTE	37065	HERTON SWD	002	28-SEP-10	2	51	6276	TORTUGA OPERATING COMPANY	037	13S	09E	26-MAY-81	09	5	II	00	01-DEC-48	15-DEC-48	11-JAN-49	09-MAR-90	6654	17101003190000
4741	JEANERETTE	203542	W C CARTER SWD	002	08-APR-15	2	51	G040	GULF EXPLORATION COMPANY, IN	038	13S	09E	03-MAY-06	09	5	II	00	04-MAR-86	03-MAR-86		04-OCT-97	6840	17101215820000
4741	JEANERETTE	972558	ALLWASTE SWD	001	25-JAN-08	2	51	P293	PSC INDUSTRIAL OUTSOURCING, L	040	13S	09E	12-OCT-95	09	7	II	00	21-MAR-95	05-SEP-95	12-OCT-95	12-OCT-95	5165	17101880520000
4741	JEANERETTE	972558	ALLWASTE SWD	001	25-JAN-08	2	51	P293	PSC INDUSTRIAL OUTSOURCING, L	040	13S	09E	12-OCT-95	09	7	II	00	21-MAR-95	05-SEP-95	12-OCT-95	12-OCT-95	5165	17101880520000
4746	JEFFERSON ISLAND	49768	JEFF ISL SALT MIN CO SWD	021	01-APR-99	2	23	C111	CONTINENTAL RESOURCES INC.	058	12S	05E	25-OCT-73	09	5	II	00	17-SEP-53	25-SEP-53	21-OCT-53	19-APR-89	9350	17045006460000
4747	JENA AIRPORT	220447	TINGLE SWD	002	01-JUL-11	5	30	4347	MUNOCO COMPANY	021	08N	03E	26-SEP-97	09	5	II	00	23-APR-97	23-JUN-97		26-SEP-97	3990	17059249790000
4747	JENA AIRPORT	973219	TINGLE SWD	001	18-MAR-04	5	30	J074	JSB, LLC	021	08N	03E	18-MAR-04	09	5	II	00	13-JAN-04	26-JAN-04				17059880710000
4747	JENA AIRPORT	181624	IPB LEMAY ET AL SWD	001	01-SEP-08	5	30	X004	XTO ENERGY INC.	022	08N	03E	28-JUN-82	09	5	II	00	15-JUN-82	24-JUN-82	28-JUN-82	21-SEP-93	4201	17059223490000
4747	JENA AIRPORT	181624	IPB LEMAY ET AL SWD	001	01-SEP-08	5	30	X004	XTO ENERGY INC.	022	08N	03E	28-JUN-82	09	5	II	00	15-JUN-82	24-JUN-82	28-JUN-82	21-SEP-93	4201	17059223490000
4751	JENA, SOUTH	198472	WINDHAM SWD	001	01-MAY-05	5	30	6978	VISION NATURAL RES-LA, LLC	029	08N	03E	21-OCT-85	09	5	II	00	09-SEP-85	13-APR-85		21-OCT-85	3628	17059236410000
4751	JENA, SOUTH	178432	MCMURRY SWD	002	11-SEP-00	5	30	J074	JSB, LLC	028	08N	03E	11-SEP-00	09	5	II	00	10-NOV-81	08-NOV-81	25-NOV-81		3732	17059221920000
4756	JENNINGS	31526	HEYWOOD	033	01-DEC-76	2	01	0321	B M OIL, INC.	041	09S	02W	05-APR-71	09	5	II	00	06-MAR-46	15-MAR-46	27-APR-46		2596	17001012000000
4756	JENNINGS	81186	FREMEAUX SWD	004	01-JUL-97	2	01	0321	B M OIL, INC.	045	09S	02W	01-SEP-83	09	5	II	00	08-SEP-60	25-SEP-60	11-OCT-60	30-NOV-82	3648	17001014460000
4756	JENNINGS	91392	EUNICE-CROWLEY SWD	001	01-APR-98	2	01	3826	MASTER WELL WORKS, INC.	042	09S	02W	21-APR-98	09	5	II	00	25-JUL-62	26-AUG-62	22-OCT-62	21-APR-98	5660	17001012500000
4756	JENNINGS	101296	EUNICE-CROWLEY SWD	002D	01-JAN-91	2	01	3826	MASTER WELL WORKS, INC.	042	09S	02W	28-AUG-81	09	5	II	00	18-FEB-64	28-JUL-63	01-MAY-64	28-AUG-81	6442	17001012510000
4756	JENNINGS	216225	JENNINGS-HEYWOOD OIL SYN SWD	012	19-DEC-13	2	01	3826	MASTER WELL WORKS, INC.	041	09S	02W	19-DEC-13	09	5	II	00	06-OCT-93	24-OCT-93	07-FEB-94	07-FEB-94	2187	17001219340000
4756	JENNINGS	215759	RELIABLE NATURAL GAS CO SWD	001	01-DEC-02	2	01	6391	TWO BAYOUS, INC.	047	09S	02W	23-AUG-95	09	5	II	00	14-JUN-93	17-JUL-93		05-AUG-96	5000	17001219190000
4756	JENNINGS	181271	REESE CARTER-JULES CLEMENT SWD	021	01-JUN-01	2	01	D106	DAMIAN OIL, INC.	046	09S	02W	15-JUL-93	09	5	II	00	25-MAY-82	10-JUN-82		15-JUL-93	2065	17001211640000
4756	JENNINGS	86722	WILLIAM LECKELT SWD	018	01-SEP-05	2	01	J092	JENNINGS HOLDINGS, LLC	042	09S	02W	05-DEC-02	09	5	II	00	21-SEP-61	06-OCT-61	23-NOV-61	12-JAN-01	9874	17001012800000
4756	JENNINGS	194721	JULES CLEMENT B SWD	006	01-APR-07	2	01	S369	SEAL ENERGY COMPANY	046	09S	02W	10-OCT-87	09	5	II	00	03-OCT-88	15-NOV-84		10-OCT-87	3250	17001214650000
4766	JENNINGS, SOUTH	123578	W E WALKER SWD	009	12-MAR-02	2	27	5066	RICELAND PETROLEUM COMPANY	015	10S	03W	12-MAR-02	09	5	II	00	29-FEB-68	09-FEB-68	19-MAR-68		9211	17053200790000
4766	JENNINGS, SOUTH	173906	W E WALKER SWD	013	01-SEP-95	2	27	5066	RICELAND PETROLEUM COMPANY	015	10S	03W	06-SEP-95	09	5	II	00	26-FEB-81	01-MAR-81		06-SEP-95	9100	17053207080000
4766	JENNINGS, SOUTH	229194	HOLLIER 9 SWD	001	09-APR-08	2	27	H162	CHARLES HOLSTON, INC.	009	10S	03W	09-APR-08	09	7	II	00	12-FEB-04	28-FEB-04	29-APR-04	25-OCT-04	12500	17053213470000
4766	JENNINGS, SOUTH	229194	HOLLIER 9 SWD	001	09-APR-08	2	27	H162	CHARLES HOLSTON, INC.	009	10S	03W	09-APR-08	09	7	II	00	12-FEB-04	28-FEB-04	29-APR-04	25-OCT-04	12500	17053213470000
4766	JENNINGS, SOUTH	229194	HOLLIER 9 SWD	001	09-APR-08	2	27	H162	CHARLES HOLSTON, INC.	009	10S	03W	09-APR-08	09	7	II	00	12-FEB-04	28-FEB-04	29-APR-04	25-OCT-04	12500	17053213470000
4767	JENNINGS TOWNSITE	148367	AMOCO FEE SWD	002	01-JAN-08	2	27	T029	TEXAS PETROLEUM INVESTMENT (	002	10S	03W	17-JUL-01	09	5	II	00	09-APR-75	09-APR-75	17-MAY-75	04-AUG-00	11001	17053204030000
4767	JENNINGS TOWNSITE	972026	JENNINGS TOWNSITE SWD	002	01-JAN-08	2	27	T029	TEXAS PETROLEUM INVESTMENT (	002	10S	03W	28-APR-89	09	5	II	00	21-MAR-89	13-APR-89	28-APR-89	17-JUN-96	3987	17053880400000



Louisiana Department of Natural Resources (DNR)

SONRIS/2000

Report run on: Feb 19, 2017 5:45 AM

SRCN4282J Produced Fluid Disposal Wells By Field

Field Id	Field Name	Well Serial Num	Well Name	Well Num	Effective Date	District Code	Parish Code	Org Id	Org Name	Section	Township	Well Range	Well Status Date	Well Status Code	Well Class Type Code	Class	Product Type Code	Permit Date	Spud Date	Original Comp Date	Last Recomp Date	Measured Depth	Api Num
4767	JENNINGS TOWNSITE	973096	DONALD SWD	001	01-JAN-08	2	27	T029	TEXAS PETROLEUM INVESTMENT (	002	10S	03W	28-FEB-02	09	5	II	00	06-DEC-01	15-DEC-01				17053880550000
4771	JOHNSONS BAYOU	73795	CPSB SWD	001	01-JUN-09	2	12	E145	ELYSIUM JENNINGS, LLC	016	15S	14W	14-FEB-92	09	5	II	00	03-FEB-59	02-FEB-59	05-MAR-59	14-FEB-92	7730	17023020140000
4771	JOHNSONS BAYOU	74304	CPSB SWD	002	01-JUN-09	2	12	E145	ELYSIUM JENNINGS, LLC	016	15S	14W	06-MAR-92	09	5	II	00	23-MAR-59	23-MAR-59	03-MAY-59	16-DEC-97	8650	17023020150000
4771	JOHNSONS BAYOU	76857	CAMERON PARISH SCHOOL BD SWD	007	20-JUN-11	2	12	E145	ELYSIUM JENNINGS, LLC	016	15S	14W	20-JUN-11	09	5	II	00	01-OCT-59	30-SEP-59	12-NOV-59	30-DEC-92	8355	17023020200000
4771	JOHNSONS BAYOU	82583	CAMERON PARISH SCHOOL BD SWD	018	28-NOV-12	2	12	E145	ELYSIUM JENNINGS, LLC	016	15S	14W	28-NOV-12	09	5	II	00	13-DEC-60	28-JAN-61	06-FEB-61	12-AUG-87	7230	17023020110000
4771	JOHNSONS BAYOU	176704	CAMERON PARISH SCHOOL BOARD SWD	029	31-AUG-16	2	12	E145	ELYSIUM JENNINGS, LLC	016	15S	14W	31-AUG-16	09	5	II	00	07-AUG-81	10-AUG-81	05-OCT-81	16-AUG-97	7500	17023216190000
4771	JOHNSONS BAYOU	970395	JOHNSON BAYOU SWD	001	26-SEP-13	2	12	K112	KINETICA PARTNERS, LLC	020	15S	13W	19-OCT-81	09	5	II	00	15-JUN-81	15-SEP-81	19-OCT-81	27-MAR-95	3795	17023880000000
4776	JOHNSONS BAYOU, WEST	972327	SABINE PASS TERMINAL SWD	001	01-JUN-16	2	12	C315	COX OPERATING, L.L.C.	018	15S	15W	08-JAN-92	09	5	II	00	02-DEC-91	22-DEC-91	08-JAN-92	08-JAN-92	4505	17023881390000
4786	JOYCE	208292	CAVENHAM SWD	004	17-DEC-02	6	64	2972	JAMES DRILLING CO., INC.	026	12N	02W	17-DEC-02	09	5	II	00	10-MAY-88	12-MAY-88	27-JUN-88	03-NOV-94	2900	17127219300000
4786	JOYCE	973104	SANTA FE SYNDER-DONNER SWD	001	28-SEP-10	6	64	2972	JAMES DRILLING CO., INC.	031	12N	01W	02-APR-02	09	5	II	00	19-FEB-02	01-FEB-02				17127880520000
4786	JOYCE	247311	FNR A SWD	008	17-OCT-14	6	64	F118	FANTASY OIL & GAS VENTURES, L.I	026	12N	02W	17-OCT-14	09	5	II	00	25-NOV-13	19-DEC-13	08-APR-14			17127227300000
4786	JOYCE	201283	CROWN ZELLERBACH SWD	006	01-OCT-97	6	64	T040	ADDIE, JAMES & JOHN THORNTON	030	12N	01W	18-MAY-88	09	5	II	00	16-MAY-88	03-SEP-85		18-MAY-88	1430	17127217130000
4786	JOYCE	39257	TREMONT LUMBER CO C SWD	002	01-MAY-14	6	64	T292	TUNDRA OPERATING LLC	026	12N	02W	02-JUN-66	09	5	II	00	12-OCT-49	01-NOV-49	08-NOV-49		1305	17127011380000
4786	JOYCE	91883	TREMONT LUMBER CO K SWD	001	01-MAY-14	6	64	T292	TUNDRA OPERATING LLC	024	12N	02W	30-APR-86	09	5	II	00	02-JUN-86	23-AUG-62	11-SEP-62	30-APR-86	1164	17127001210000
4786	JOYCE	105042	CROWN ZELLERBACH SWD	001	01-MAY-14	6	64	T292	TUNDRA OPERATING LLC	024	12N	02W	04-OCT-66	09	5	II	00	10-SEP-64	25-SEP-64	01-OCT-64		1230	17127001090000
4786	JOYCE	974667	TREMONT LBR CO K SWD	002	10-NOV-15	6	64	T292	TUNDRA OPERATING LLC	024	12N	02W	10-NOV-15	09	5	II	00	14-JAN-15	17-JAN-15			1270	17127880630000
4801	JUDICE	156220	ANGELLE LEBLANC ET AL SWD	001	01-NOV-95	2	28	6852	INDIAN EXPLORATION, INC.	012	10S	03E	10-MAR-83	09	5	II	00	08-JUL-77	09-JUL-77	24-OCT-77	19-MAY-90	12674	17055201230000
4811	KAPLAN	973748	A H ROMAINE SWD	002	22-JAN-10	2	57	3122	KASH OIL AND GAS, INC	013	12S	01E	22-JAN-10	09	5	II	00	27-OCT-09	21-NOV-09				17113881510000
4811	KAPLAN	972483	E LATIOLAIS SWD	001	01-JUN-09	2	57	6928	OLEUM OPERATING COMPANY, L.C	007	12S	02E	27-APR-94	09	5	II	00	13-JAN-94	07-APR-94	27-APR-94	13-NOV-96	2558	17113881000000
4811	KAPLAN	971207	B T BROUSSARD SWD	001	01-JUL-07	2	57	T029	TEXAS PETROLEUM INVESTMENT (	022	12S	01E	27-NOV-83	09	5	II	00	11-OCT-83	18-NOV-83	27-NOV-83	06-JUN-95	4000	17113880600000
4821	KAPLAN, SOUTH	160884	E M WATKINS SWD	001	11-FEB-14	2	57	M283	MAGNUM PRODUCING, L.P.	023	13S	01W	11-FEB-14	09	5	II	00	07-SEP-78	13-SEP-78	07-DEC-78	20-DEC-87	11872	17113208360000
4821	KAPLAN, SOUTH	194837	E M WATKINS SWD	046	01-JAN-08	2	57	T029	TEXAS PETROLEUM INVESTMENT (	023	13S	01W	13-APR-91	09	5	II	00	13-SEP-84	02-NOV-84		25-JAN-94	16000	17113214090000
4821	KAPLAN, SOUTH	972371	E M WATKINS SWD	091	01-JAN-08	2	57	T029	TEXAS PETROLEUM INVESTMENT (	023	13S	01W	28-JUL-92	09	5	II	00	28-JUL-92		28-JUL-92	28-JUL-92	9678	17113217290000
4851	KENT BAYOU	974885	CL & F SWD	001	05-MAY-16	2	55	F132	FORZA OPERATING, LLC	02	18S	13E	05-MAY-16	09	5	II	00	02-SEP-15	17-FEB-16			3550	17109881220000
4851	KENT BAYOU	973082	CL&F SWD	001	16-JUL-15	2	55	T029	TEXAS PETROLEUM INVESTMENT (	007	18S	14E	21-NOV-01	09	5	II	00	21-AUG-01	29-SEP-01				17109881030000
4871	KILLENS FERRY	64251	AYER TIMBER CO SWD	002	06-DEC-11	5	54	6913	VERONA ENERGY, INC.	031	14N	10E	06-DEC-11	09	5	II	00	06-DEC-56	02-JAN-57	31-JAN-57		7004	17107000300000
4876	KINCAID BAYOU	185548	LAWRENCE SWD	002	15-JAN-16	5	13	S443	SANTO OPERATING LLC	033	06N	07E	06-JAN-89	09	5	II	00	16-DEC-88	06-MAY-83	16-MAY-83	06-JAN-89	6160	17025210770000
4886	KINDER	54417	STOUT KINDER CANAL SWD	002	01-JAN-01	2	02	M259	MCGOWAN WORKING PARTNERS, I	026	06S	05W	29-DEC-94	09	5	II	00	12-NOV-54	23-NOV-54	12-DEC-54	29-DEC-94	7803	17003002270000
4886	KINDER	58118	KINDER SWD	008	01-JAN-01	2	02	M259	MCGOWAN WORKING PARTNERS, I	026	06S	05W	29-JAN-83	09	5	II	00	02-SEP-55	01-SEP-55	24-SEP-55	26-APR-94	7800	17003002260000
4886	KINDER	58252	KINDER SWD	010	01-JAN-01	2	02	M259	MCGOWAN WORKING PARTNERS, I	026	06S	05W	20-MAR-86	09	5	II	00	05-DEC-85	16-OCT-55	06-NOV-55	26-APR-94	7800	17003002250000
4886	KINDER	176271	STOUT REALTY CO SWD	003	01-JAN-01	2	02	M259	MCGOWAN WORKING PARTNERS, I	027	06S	05W	31-OCT-95	09	5	II	00	15-JUL-81	28-JUL-81	31-AUG-81	10-JAN-96	8500	17003202280000
4886	KINDER	970771	KINDER SWD	003	01-JAN-01	2	02	M259	MCGOWAN WORKING PARTNERS, I	026	06S	05W	02-FEB-57	09	5	II	00	28-DEC-56	24-JAN-57	02-FEB-57	01-JUN-94	3297	17003880000000
4896	KINGS BAYOU	214336	REINA SWD	001	10-MAY-01	2	12	1490	DESCO OIL COMPANY	001	15S	07W	10-MAY-01	09	5	II	00	25-FEB-92	16-AUG-92	15-OCT-92		11347	17023225390000
4896	KINGS BAYOU	217410	DR S O CARTER SWD	001	01-APR-15	2	12	2780	ENERGY PROPERTIES INC.	015	15S	07W	18-DEC-95	09	5	II	00	26-OCT-94	08-DEC-94	28-JAN-95	18-DEC-95	11568	17023226400000
4896	KINGS BAYOU	972278	A P WELCH SWD	001	01-NOV-16	2	12	6852	INDIAN EXPLORATION, INC.	033	14S	07W	15-FEB-91	09	5	II	00	29-JAN-91	29-JAN-91	15-FEB-91	15-FEB-91	4500	17023219770000
4896	KINGS BAYOU	129412	J M MEAUX SWD	002	01-OCT-08	2	12	P278	PIONEER EXPLORATION, LLC	034	14S	07W	09-MAR-92	09	5	II	00	03-JUL-69	20-SEP-69	27-OCT-69	09-MAR-92	10400	17023203580000
4896	KINGS BAYOU	973212	CLAUDE FAWVOR SWD	001	01-JUN-08	2	12	P278	PIONEER EXPLORATION, LLC	027	14S	07W	27-JAN-04	09	5	II	00	08-OCT-03	07-JAN-04				17023881610000
4896	KINGS BAYOU	178751	STEPHEN CARTER SWD	001	01-JUL-10	2	12	T029	TEXAS PETROLEUM INVESTMENT (	005	15S	07W	17-MAY-90	09	5	II	00	30-NOV-81	03-DEC-81	20-FEB-82	17-MAY-90	11598	17023217540000
4901	KINGS RIDGE	165811	SL 7501 SWD	001	28-SEP-10	2	29	A121	ALPINE EXPL. COMPANIES, INC.	005	19S	23E	20-MAR-00	09	5	II	00	22-OCT-79	17-DEC-79	16-JAN-80		9900	17057216510000
4901	KINGS RIDGE	221282	SL 5259 SWD	001	16-JAN-04	2	29	A121	ALPINE EXPL. COMPANIES, INC.	010	19S	23E	16-JAN-04	09	5	II	00	14-OCT-97	02-DEC-97			10100	17057227540000
4911	KLONDIKE	92518	J LORIO EST SWD	002	01-JUN-12	2	24	W137	WAGNER OIL COMPANY	013	08S	09E	17-MAR-93	09	5	II	00	01-OCT-62	22-OCT-62	24-NOV-62	17-MAR-93	10550	17047000860000
4931	KRAEMER, SOUTH	973741	SANCHEZ SWD	001	01-APR-10	2	29	R111	RAPIERE RESOURCES COMPANY	019	14S	18E	16-DEC-09	09	5	II	00	07-OCT-09	07-NOV-09				17057881640000
4936	KROTZ SPRINGS	34519	SALTWATER DISPOSAL	005	01-SEP-91	2	49	6142	J. P. VAN WAY	021	06S	07E	27-JAN-89	09	5	II	00	11-AUG-88	20-DEC-47	02-MAR-48	27-JAN-89	9490	17097002390000
4936	KROTZ SPRINGS	40444	SALTWATER DISPOSAL	003	01-SEP-91	2	49	6142	J. P. VAN WAY	023	06S	07E	17-AUG-74	09	5	II	00	31-MAR-50	22-JUN-50	13-SEP-50	10-FEB-91	11000	17097002410000
4957	LAC BLANC	65159	WLSL 3052 SWD	001A	01-JAN-95	2	57	H032	HILCORP ENERGY COMPANY	000	15S	01W	29-NOV-84	09	5	II	00	08-OCT-84	06-APR-57	15-SEP-57	29-NOV-84	14567	17113011490000
4957	LAC BLANC	65159	WLSL 3052 SWD	001A	01-JAN-95	2	57	H032	HILCORP ENERGY COMPANY	000	15S	01W	29-NOV-84	09	5	II	00	08-OCT-84	06-APR-57	15-SEP-57	29-NOV-84	14567	17113011490000
4957	LAC BLANC	970563	WHITE LK SL 3052 SWD	001	31-DEC-03	2	57	H032	HILCORP ENERGY COMPANY	000	15S	01W	12-MAY-62	09	5	II	00	29-MAR-62	07-MAR-62	12-MAR-62	15-AUG-84	3800	17113880010000
4957	LAC BLANC	970563	WHITE LK SL 3052 SWD	001	31-DEC-03	2	57	H032	HILCORP ENERGY COMPANY	000	15S	01W	12-MAY-62	09	5	II	00	29-MAR-62	07-MAR-62	12-MAR-62	15-AUG-84	3800	17113880010000
4965	LACASSINE REFUGE	226748	LACASSINE CO B SWD	011	01-JAN-10	2	12	S370	SHORELINE SOUTHEAST LLC	007	12S	05W	28-NOV-06	09	5	II	00	24-JAN-02	18-FEB-02				17023225510000
4989	LAFITTE	36258	RIG COOP FUR CO SWD	017	07-JAN-09	2	26	H032	HILCORP ENERGY COMPANY	029	17S	24E	06-JUL-94	09	5	II	00	10-AUG-48	11-AUG-48	22-SEP-48	06-JUL-94	8090	17051007590000

SRCN4282J Produced Fluid Disposal Wells By Field

Field Id	Field Name	Well Serial Num	Well Name	Well Num	Effective Date	District Code	Parish Code	Org Id	Org Name	Section	Township	Well Range	Well Status Date	Well Status Code	Well Class Type Code	Class	Product Type Code	Permit Date	Spud Date	Original Comp Date	Last Recomp Date	Measured Depth	Api Num
4989	LAFITTE	36258	RIG COOP FUR CO SWD	017	07-JAN-09	2	26	H032	HILCORP ENERGY COMPANY	029	17S	24E	06-JUL-94	09	5	II	00	10-AUG-48	11-AUG-48	22-SEP-48	06-JUL-94	8090	17051007590000
4989	LAFITTE	46479	LL&E LAFITTE SWD	026	01-MAY-09	2	26	H032	HILCORP ENERGY COMPANY	020	17S	24E	10-MAY-94	09	5	II	00	05-AUG-52	05-AUG-52	08-SEP-52	10-MAY-94	10156	17051006070000
4989	LAFITTE	46479	LL&E LAFITTE SWD	026	01-MAY-09	2	26	H032	HILCORP ENERGY COMPANY	020	17S	24E	10-MAY-94	09	5	II	00	05-AUG-52	05-AUG-52	08-SEP-52	10-MAY-94	10156	17051006070000
4989	LAFITTE	109793	LL&E LAFITTE SWD	096	14-MAY-12	2	26	H032	HILCORP ENERGY COMPANY	020	17S	24E	14-MAY-12	09	5	II	00	18-JUN-65	18-JUN-65	04-JUL-65	14-JUL-93	10000	17051010340000
4989	LAFITTE	109793	LL&E LAFITTE SWD	096	14-MAY-12	2	26	H032	HILCORP ENERGY COMPANY	020	17S	24E	14-MAY-12	09	5	II	00	18-JUN-65	18-JUN-65	04-JUL-65	14-JUL-93	10000	17051010340000
4989	LAFITTE	154554	RIGOLETS COOPERATIVE FUR CO SWD	156	13-FEB-13	2	26	H032	HILCORP ENERGY COMPANY	029	17S	24E	13-FEB-13	09	5	II	00	19-JAN-77	22-FEB-77	06-MAR-77	15-APR-87	5200	17051204570000
4989	LAFITTE	154554	RIGOLETS COOPERATIVE FUR CO SWD	156	13-FEB-13	2	26	H032	HILCORP ENERGY COMPANY	029	17S	24E	13-FEB-13	09	5	II	00	19-JAN-77	22-FEB-77	06-MAR-77	15-APR-87	5200	17051204570000
5005	LAKE ARTHUR	973614	LANTHIER ET AL SWD	001	01-OCT-12	2	27	D231	D90 ENERGY, LLC	003	11S	04W	19-DEC-08	09	5	II	00	18-NOV-08	24-NOV-08			5004	17053880650000
5005	LAKE ARTHUR	970421	J L CONNERS SWD	001	01-JUL-06	2	27	H032	HILCORP ENERGY COMPANY	011	11S	04W	28-AUG-81	09	5	II	00	26-AUG-71	17-AUG-71	23-AUG-71		2006	17053880020000
5005	LAKE ARTHUR	970421	J L CONNERS SWD	001	01-JUL-06	2	27	H032	HILCORP ENERGY COMPANY	011	11S	04W	28-AUG-81	09	5	II	00	26-AUG-71	17-AUG-71	23-AUG-71		2006	17053880020000
5005	LAKE ARTHUR	970447	LAKE ARTHUR SWD	005	01-OCT-10	2	27	P296	PERDURA ENERGY L.L.C.	035	10S	04W	10-MAY-71	09	5	II	00	24-MAR-71	29-APR-71	10-MAY-71	22-OCT-83	2929	17053880100000
5057	LAKE ARTHUR, WEST	122733	E T BROUSSARD SWD	003	01-AUG-95	2	27	2679	HENRY PRODUCTION CO INC	018	11S	03W	10-MAR-76	09	5	II	00	12-DEC-67	12-DEC-67	12-DEC-67	28-JUN-74	14711	17053200720000
5083	LAKE BARRE	972599	LAKE BARRE U26 SWD	001	01-AUG-04	2	55	H032	HILCORP ENERGY COMPANY	027	21S	19E	18-APR-96	09	5	II	00	06-FEB-96	29-MAR-96	18-APR-96	18-APR-96	5100	17109880960000
5083	LAKE BARRE	972599	LAKE BARRE U26 SWD	001	01-AUG-04	2	55	H032	HILCORP ENERGY COMPANY	027	21S	19E	18-APR-96	09	5	II	00	06-FEB-96	29-MAR-96	18-APR-96	18-APR-96	5100	17109880960000
5096	LAKE BISTINEAU	970538	GSPL BISTINEAU GAS STG SWD	001	31-DEC-00	6	07	G148	GULF SOUTH PIPELINE COMPANY,	014	16N	10W	23-JAN-80	09	5	II	00	01-DEC-78	03-AUG-79	23-JAN-80		3034	17013880050000
5096	LAKE BISTINEAU	970538	GSPL BISTINEAU GAS STG SWD	001	31-DEC-00	6	07	G148	GULF SOUTH PIPELINE COMPANY I	014	16N	10W	23-JAN-80	09	5	II	00	01-DEC-78	03-AUG-79	23-JAN-80		3034	17013880050000
5109	LAKE BOEUF	971874	SABINE CORP SWD	001	01-DEC-04	2	29	E151	EDWARD OIL COMPANY	059	15S	18E	24-FEB-88	09	5	II	00	23-DEC-87	11-FEB-88	24-FEB-88	24-FEB-88	2660	17057881080000
5109	LAKE BOEUF	171855	BOWIE LBR CO SWD	001	01-JUN-15	2	29	S1680	SOUTH RIVER OPERATING, LLC	052	15S	18E	30-NOV-84	09	5	II	00	22-OCT-84	12-JAN-81	21-JUL-81	05-NOV-97	14850	17057217710000
5109	LAKE BOEUF	226704	BOWIE LUMBER CO SWD	004	01-JUN-15	2	29	S1680	SOUTH RIVER OPERATING, LLC	116	15S	18E	16-SEP-05	09	5	II	00	21-DEC-01	27-FEB-02	29-MAY-02			17057228520000
5115	LAKE BOEUF, NORTHWEST	974505	RATHBORNE LAND CO INC SWD	001	04-DEC-14	2	29	T259	TELICO MINERALS, L.L.C.	32	14S	18E	04-DEC-14	09	5	II	00	24-FEB-14	16-SEP-14			13262	17057212670000
5122	LAKE BOEUF, SOUTHWEST	973171	LIBBY & BLOUIN LTD SWD	005	07-OCT-03	2	29	H052	HENDERSON PET CORP OF DELAW	046	15S	18E	07-OCT-03	09	5	II	00	29-APR-03	07-SEP-03				17057881550000
5122	LAKE BOEUF, SOUTHWEST	973276	LEBLANC ETAL SWD	001	01-JAN-13	2	29	S370	SHORELINE SOUTHEAST LLC	029	15S	17E	27-APR-05	09	5	II	00	08-OCT-04	01-APR-05				17057881580000
5122	LAKE BOEUF, SOUTHWEST	218458	PACIFIC ENTERPRISES ETAL SWD	004	01-NOV-15	2	29	W168	WHITE OAK OPERATING CO, LLC	050	15S	18E	15-MAY-97	09	5	II	00	18-OCT-95	05-DEC-95		15-MAY-97	16000	17057226710000
5122	LAKE BOEUF, SOUTHWEST	227825	LIBBY & BLOUIN SWD	001	01-NOV-14	2	29	W168	WHITE OAK OPERATING CO, LLC	094	15S	17E	12-DEC-07	09	5	II	00	27-JAN-03	03-MAR-03				17057228820000
5122	LAKE BOEUF, SOUTHWEST	972563	PACIFIC ENTERPRISES SWD	001	01-NOV-15	2	29	W168	WHITE OAK OPERATING CO, LLC	119	15S	18E	26-JUL-95	09	5	II	00	25-APR-95	03-JUL-95	26-JUL-95	12-MAR-96	3350	17057881310000
5187	LAKE CHICOT	972694	CASE KURZWEG SWD	001	01-AUG-06	2	50	H032	HILCORP ENERGY COMPANY	031	11S	10E	06-JAN-98	09	5	II	00	07-AUG-97	06-DEC-97	06-JAN-98	14-SEP-98	3000	17099880640000
5187	LAKE CHICOT	972694	CASE KURZWEG SWD	001	01-AUG-06	2	50	H032	HILCORP ENERGY COMPANY	031	11S	10E	06-JAN-98	09	5	II	00	07-AUG-97	06-DEC-97	06-JAN-98	14-SEP-98	3000	17099880640000
5200	LAKE CURRY	86216	FRED K CONN ET AL SWD	001	09-JUN-16	5	15	P3420	PROVIDENCE CONTRACTING COMI	022	04N	06E	16-AUG-79	09	5	II	00	22-AUG-61	15-SEP-61	06-OCT-61	16-AUG-79	526	17029019560000
5200	LAKE CURRY	226102	COX SWD	001	09-JUN-16	5	15	P3420	PROVIDENCE CONTRACTING COMI	022	04N	06E	01-NOV-01	09	5	II	00	27-JUN-01	22-AUG-01				17029230250000
5200	LAKE CURRY	123414	FERRIS SWD	A-2	01-MAY-16	5	15	R181	RABB CONTRACTING COMPANY, L.	016	04N	06E	21-DEC-71	09	5	II	00	13-FEB-68	03-MAR-68	17-MAR-68		6315	17029203390000
5213	LAKE DE CADE	971240	SL 8175 SWD	001	01-JAN-15	2	55	T029	TEXAS PETROLEUM INVESTMENT (	023	19S	15E	29-FEB-84	09	5	II	00	09-FEB-84	22-FEB-84	29-FEB-84	01-OCT-90	3000	17109880560000
5226	LAKE DE CADE, EAST	136795	TENNECO FEE SWD	002	01-JAN-15	2	55	T029	TEXAS PETROLEUM INVESTMENT (	015	19S	16E	03-FEB-05	09	5	II	00	02-JUN-71	25-JUN-71	17-MAY-79		11371	17109209470000
5226	LAKE DE CADE, EAST	169067	TENNECO FEE SWD	007	01-JAN-15	2	55	T029	TEXAS PETROLEUM INVESTMENT (	010	19S	16E	12-NOV-99	09	5	II	00	04-JUN-80	10-JUN-80	28-JUL-80	19-AUG-91	13150	17109223040000
5226	LAKE DE CADE, EAST	971367	TENNECO FEE SWD	001	01-JAN-15	2	55	T029	TEXAS PETROLEUM INVESTMENT (	015	19S	16E	05-NOV-84	09	5	II	00	08-OCT-84	31-OCT-84	05-NOV-84	23-AUG-98	2300	17109880580000
5265	LAKE ENFERMER	151224	LAFOURCHE REALTY CO SWD	004	20-DEC-13	2	29	E177	ENERGYQUEST II, LLC	008	20S	23E	25-MAR-11	09	5	II	00	03-FEB-76	02-FEB-76	09-MAY-76		9187	17057212510000
5265	LAKE ENFERMER	153504	H C MCNEIL SWD	001	20-DEC-13	2	29	E177	ENERGYQUEST II, LLC	018	20S	23E	30-DEC-94	09	5	II	00	05-OCT-76	11-DEC-76	19-MAY-77	30-DEC-94	16875	17057213230000
5317	LAKE FORMOSA	119012	FISHER LBR CO SWD	027-13	01-JAN-04	5	54	6913	VERONA ENERGY, INC.	027	12N	10E	03-JAN-90	09	5	II	00	01-MAR-67	08-MAR-67	05-APR-67	03-JAN-90	8463	17107200320000
5330	LAKE FORTUNA	228567	SL 2192 SWD	028	10-JUN-15	2	44	6999	O'MEARA LLC	000	000	000	10-JUN-15	09	5	II	00	27-AUG-03	14-SEP-03	03-FEB-04	15-JUL-04		17725206710000
5330	LAKE FORTUNA	219717	SL 14564 SWD	001	25-MAR-11	2	44	Y008	YUMA E & P COMPANY, INC.	000	000	000	25-MAR-11	09	5	II	00	10-OCT-96	06-NOV-96	06-DEC-96	06-DEC-96	9030	17725205060000
5343	LAKE HATCH	87242	LL&E B SWD	033	01-JAN-99	2	55	D104	DIMENSION ENERGY CO., L.L.C.	005	18S	16E	17-JUL-95	09	5	II	00	23-OCT-61	21-OCT-61	17-APR-78	10-SEP-95	8459	17109004430000
5343	LAKE HATCH	140529	LL&E F SWD	007	30-JUN-15	2	55	D104	DIMENSION ENERGY CO., L.L.C.	007	18S	16E	15-APR-10	09	5	II	00	14-AUG-72	24-AUG-72	28-SEP-72		9820	17109211720000
5343	LAKE HATCH	178280	LL&E C SWD	001	01-OCT-13	2	55	D104	DIMENSION ENERGY CO., L.L.C.	008	18S	16E	28-JAN-82	09	5	II	00	29-OCT-81	19-JAN-82		05-DEC-91	8600	17109225260000
5343	LAKE HATCH	971172	L L & E SWD	001	01-DEC-15	2	55	D104	DIMENSION ENERGY CO., L.L.C.	006	18S	16E	01-OCT-83	09	5	II	00	12-AUG-83	26-SEP-83	01-OCT-83	15-APR-84	3000	17109880540000
5343	LAKE HATCH	971478	LL&E B SWD	001	01-JAN-99	2	55	D104	DIMENSION ENERGY CO., L.L.C.	008	18S	16E	15-JUN-85	09	5	II	00	08-APR-85	08-JUN-85	15-JUN-85	14-MAR-96	2341	17109880620000
5356	LAKE HERMITAGE	216898	LLDSB SWD	001	03-APR-14	2	38	M357	MESA GULF COAST LLC	001	18S	25E	03-APR-14	09	5	II	00	01-JUN-94	05-AUG-94	07-OCT-94	02-DEC-96	11531	17075236930000
5369	LAKE LA ROSE	973222	ST MARTIN LAND CO SWD	001	01-MAR-11	2	50	G042	GAITHER PETROLEUM CORPORATI	020	09S	08E	10-MAR-04	09	5	II	00	20-JAN-04	06-FEB-04				17099214280000
5395	LAKE LONG	972258	TEMPLET SWD	001	17-APR-14	2	29	R244	R360 ENVIRONMENTAL SOLUTIONS	079	17S	19E	23-DEC-90	09	7	II	00	23-OCT-90	13-DEC-90	23-DEC-90	20-JUL-93	3698	17057881130000
5395	LAKE LONG	972258	TEMPLET SWD	001	17-APR-14	2	29	R244	R360 ENVIRONMENTAL SOLUTIONS	079	17S	19E	23-DEC-90	09	7	II	00	23-OCT-90	13-DEC-90	23-DEC-90	20-JUL-93	3698	17057881130000
5395	LAKE LONG	973088	TEMPLET SWD	003	17-APR-14	2	29	R244	R360 ENVIRONMENTAL SOLUTIONS	079	17S	19E	20-FEB-02	09	7	II	00	25-OCT-01	16-DEC-01				17057881490000
5395	LAKE LONG	973088	TEMPLET SWD	003	17-APR-14	2	29	R244	R360 ENVIRONMENTAL SOLUTIONS	079	17S	19E	20-FEB-02	09	7	II	00	25-OCT-01	16-DEC-01				17057881490000
5395	LAKE LONG	973455	TEMPLET SWD	004	17-APR-14	2	29	R244	R360 ENVIRONMENTAL SOLUTIONS	079	17S	19E	03-JUL-07	09	7	II	00	19-JAN-07	17-MAY-07				17057881610000

Field Id	Field Name	Well Serial Num	Well Name	Well Num	Effective Date	District Code	Parish Code	Org Id	Org Name	Section	Township	Well Range	Well Status Date	Well Status Code	Well Class Type Code	Class	Product Type Code	Permit Date	Spud Date	Original Comp Date	Last Recomp Date	Measured Depth	Api Num
5395	LAKE LONG	973455	TEMPLET SWD	004	17-APR-14	2	29	R244	R360 ENVIRONMENTAL SOLUTIONS	079	17S	19E	03-JUL-07	09	7	II	00	19-JAN-07	17-MAY-07				17057881610000
5395	LAKE LONG	94447	LAKE LONG SWD	002	15-JAN-13	2	29	S410	S2 ENERGY OPERATING LLC	000	17S	19E	25-FEB-63	09	5	II	00	01-FEB-63	13-FEB-63	25-FEB-63	08-NOV-86	9525	17057011050000
5395	LAKE LONG	124153	LAKE LONG SWD	003	01-NOV-12	2	29	S410	S2 ENERGY OPERATING LLC	077	17S	19E	24-JUN-75	09	5	II	00	22-APR-68	23-MAY-68	25-JUN-68	29-SEP-86	10700	17057202550000
5395	LAKE LONG	970106	T B SMITH SWD	001	01-JUL-12	2	29	U047	URBAN OIL & GAS GROUP, LLC	077	17S	19E	31-JUL-75	09	5	II	00	31-JUL-75		31-JUL-75	12-FEB-86	3560	17057880210000
5486	LAKE OPHELIA	171543	ELDER REALTY CO SWD	016	20-AUG-13	5	05	S229	SANCHEZ OIL & GAS CORPORATIO	019	03N	06E	20-AUG-13	09	5	II	00	07-OCT-80	07-OCT-80	04-DEC-80		4510	17009202520000
5512	LAKE PAGIE	83394	LATERRE CO INC B SWD	002	01-JAN-15	2	55	T029	TEXAS PETROLEUM INVESTMENT (	030	19S	15E	24-MAY-06	09	5	II	00	21-FEB-61	23-FEB-61	20-JAN-79	27-OCT-93	15000	17109009110000
5512	LAKE PAGIE	971821	TENNECO SWD	001	01-JAN-15	2	55	T029	TEXAS PETROLEUM INVESTMENT (	021	19S	15E	17-JUN-87	09	5	II	00	03-JUN-87	12-JUN-87	17-JUN-87	17-JUN-87	2350	17109880670000
5512	LAKE PAGIE	972473	LATERRE CO INC B SWD	001	01-JAN-15	2	55	T029	TEXAS PETROLEUM INVESTMENT (	019	19S	15E	24-NOV-93	09	5	II	00	06-OCT-93	08-NOV-93	24-NOV-93	24-NOV-93	4500	17109880880000
5538	LAKE PALOURDE, EAST	51233	WILLIAMS SWD	002	27-FEB-07	2	04	H032	HILCORP ENERGY COMPANY	030	15S	14E	27-FEB-07	09	5	II	00	10-FEB-54	07-FEB-54	30-MAY-54		13952	17007003530000
5538	LAKE PALOURDE, EAST	51233	WILLIAMS SWD	002	27-FEB-07	2	04	H032	HILCORP ENERGY COMPANY	030	15S	14E	27-FEB-07	09	5	II	00	10-FEB-54	07-FEB-54	30-MAY-54		13952	17007003530000
5538	LAKE PALOURDE, EAST	52664	WILLIAMS INC A SWD	003	01-MAR-03	2	04	H032	HILCORP ENERGY COMPANY	030	15S	14E	21-JAN-77	09	5	II	00	22-JUN-54	01-AUG-54	24-OCT-54		13503	17007003430000
5538	LAKE PALOURDE, EAST	52664	WILLIAMS INC A SWD	003	01-MAR-03	2	04	H032	HILCORP ENERGY COMPANY	030	15S	14E	21-JAN-77	09	5	II	00	22-JUN-54	01-AUG-54	24-OCT-54		13503	17007003430000
5564	LAKE RACCOURCI	190905	SL 1451 SWD	001	02-DEC-11	2	29	F132	FORZA OPERATING, LLC	028	21S	21E	15-FEB-05	09	5	II	00	02-MAR-84	24-MAY-84	18-JUN-84	18-JUN-84	10000	17057221320000
5564	LAKE RACCOURCI	972797	SL 1450 SWD	001	01-JAN-13	2	29	S370	SHORELINE SOUTHEAST LLC	016	21S	21E	03-DEC-98	09	5	II	00	30-OCT-98	08-NOV-98	03-DEC-98	03-DEC-98	5750	17057881410000
5590	LAKE SALVADOR	973794	SL 19205 SWD	003D	15-APR-10	2	45	E158	EXPERT OIL & GAS, L.L.C.	000	16S	22E	15-APR-10	09	5	II	00	05-JAN-10	19-JAN-10				17089206420000
5616	LAKE SAND	134853	SL 1706 SWD	014	01-APR-11	2	23	H032	HILCORP ENERGY COMPANY	000	000	000	27-DEC-93	09	5	II	00	06-OCT-70	16-NOV-70	25-FEB-71	27-DEC-93	14840	17045201650000
5616	LAKE SAND	134853	SL 1706 SWD	014	01-APR-11	2	23	H032	HILCORP ENERGY COMPANY	000	000	000	27-DEC-93	09	5	II	00	06-OCT-70	16-NOV-70	25-FEB-71	27-DEC-93	14840	17045201650000
5629	LAKE SAND, EAST	131177	SL 2682 SWD	A-6	01-NOV-10	2	51	H032	HILCORP ENERGY COMPANY	000	16S	08E	17-OCT-93	09	5	II	00	13-NOV-69	01-NOV-69	21-SEP-70	17-OCT-93	17830	17101203130000
5629	LAKE SAND, EAST	131177	SL 2682 SWD	A-6	01-NOV-10	2	51	H032	HILCORP ENERGY COMPANY	000	16S	08E	17-OCT-93	09	5	II	00	13-NOV-69	01-NOV-69	21-SEP-70	17-OCT-93	17830	17101203130000
5655	LAKE ST JOHN	27132	PAN AM LIFE INS 1 SWD	001	16-FEB-05	5	15	M259	MCGOWAN WORKING PARTNERS, I	016	09N	10E	16-FEB-05	09	5	II	00	17-JAN-42	28-JAN-42	21-JUN-42		9997	17029007370000
5655	LAKE ST JOHN	27629	PAN AM LIFE 1 SWD	003	25-APR-07	5	15	M259	MCGOWAN WORKING PARTNERS, I	015	09N	10E	25-APR-07	09	5	II	00	25-JUN-42	29-JUN-42	11-JUL-42	18-FEB-96	4586	17029007250000
5655	LAKE ST JOHN	30033	G G BENNETT SWD	001	01-AUG-04	5	54	M259	MCGOWAN WORKING PARTNERS, I	027	09N	10E	28-JAN-82	09	5	II	00	04-JAN-45	14-JAN-45	31-MAR-45		9183	17107007420000
5655	LAKE ST JOHN	32907	D V APPLEGATE SWD	009	01-AUG-04	5	15	M259	MCGOWAN WORKING PARTNERS, I	014	09N	10E	12-JUN-96	09	5	II	00	30-JAN-47	17-FEB-47	03-MAR-47	12-JUN-96	4575	17029007170000
5655	LAKE ST JOHN	33050	D V APPLEGATE SWD	008	01-MAY-08	5	15	M259	MCGOWAN WORKING PARTNERS, I	013	09N	10E	01-MAY-08	09	5	II	00	10-MAR-47	22-MAR-47	10-APR-47		4578	17029007080000
5655	LAKE ST JOHN	36928	G M RHODES SWD	008	21-DEC-06	5	15	M259	MCGOWAN WORKING PARTNERS, I	029	09N	10E	21-DEC-06	09	5	II	00	08-NOV-48	08-NOV-48	21-DEC-48		4907	17029007950000
5655	LAKE ST JOHN	109743	D V APPLEGATE SWD	067	13-JUN-05	5	15	M259	MCGOWAN WORKING PARTNERS, I	012	09N	10E	13-JUN-05	09	5	II	00	16-JUN-65	26-JUN-65	15-FEB-66		16500	17029007040000
5655	LAKE ST JOHN	231380	F D BROWN SWD	007	23-NOV-05	5	15	M259	MCGOWAN WORKING PARTNERS, I	004	09N	10E	23-NOV-05	09	5	II	00	23-MAY-05	21-AUG-05				17029006550000
5655	LAKE ST JOHN	117133	LK ST JOHN SWD	002	08-DEC-10	5	15	S229	SANCHEZ OIL & GAS CORPORATIO	029	09N	10E	02-MAY-77	09	5	II	00	04-OCT-66	19-DEC-66	20-JAN-67		4741	17029200950000
5655	LAKE ST JOHN	237411	G M RHODES B SWD	016	08-DEC-10	5	15	S229	SANCHEZ OIL & GAS CORPORATIO	030	09N	10E	08-SEP-09	09	5	II	00	04-APR-08	19-APR-08				17029230940000
5720	LAKE VERRET	973015	SL 16625 SWD	001	01-NOV-14	2	04	W168	WHITE OAK OPERATING CO, LLC	000	13S	13E	14-MAY-01	09	5	II	00	08-MAR-01	11-MAR-01				17007880530000
5733	LAKE VERRET, EAST	972434	SIMMONS SWD	001	28-SEP-10	2	04	M325	MERIDIAN RESOURCES (USA) INC.	026	13S	13E	05-JUN-93	09	5	II	00	29-APR-93	30-MAY-93	05-JUN-93	13-AUG-93	2000	17007880490000
5746	LAKE VERRET, WEST	972716	WILLIAMS INC SWD	001	01-MAY-02	2	50	H032	HILCORP ENERGY COMPANY	028	14S	12E	18-DEC-97	09	5	II	00	06-NOV-97	06-NOV-97	18-DEC-97	18-DEC-97	4100	17099880650000
5746	LAKE VERRET, WEST	972716	WILLIAMS INC SWD	001	01-MAY-02	2	50	H032	HILCORP ENERGY COMPANY	028	14S	12E	18-DEC-97	09	5	II	00	06-NOV-97	06-NOV-97	18-DEC-97	18-DEC-97	4100	17099880650000
5746	LAKE VERRET, WEST	170203	JL&S STATE UNIT A SWD	011	01-NOV-15	2	50	W168	WHITE OAK OPERATING CO, LLC	015	14S	12E	01-FEB-02	09	5	II	00	01-AUG-80	05-OCT-80	23-FEB-81	04-DEC-94	11691	17099208520000
5746	LAKE VERRET, WEST	186723	JL&S CO SWD	098	01-NOV-15	2	50	W168	WHITE OAK OPERATING CO, LLC	014	14S	12E	09-FEB-06	09	5	II	00	12-JUL-83	29-JUL-83	25-SEP-83	03-JUN-93	9320	17099210210000
5746	LAKE VERRET, WEST	201970	JL&S CO SWD	109	01-NOV-15	2	50	W168	WHITE OAK OPERATING CO, LLC	014	14S	12E	20-JAN-05	09	5	II	00	16-OCT-85	09-FEB-86	03-JUN-86	03-JUN-86	13525	17099211990000
5746	LAKE VERRET, WEST	225266	JL&S CO SWD	132	01-NOV-15	2	50	W168	WHITE OAK OPERATING CO, LLC	011	14S	12E	27-AUG-04	09	5	II	00	08-DEC-00	14-DEC-00	26-JAN-01	26-MAR-01		17099215160000
5759	LAKE WASHINGTON	45406	E COCKRELL JR ETAL SWD	002	01-JUL-03	2	38	H032	HILCORP ENERGY COMPANY	001	20S	26E	26-NOV-90	09	5	II	00	10-MAR-52	10-MAR-52	20-JUN-52	26-NOV-90	11969	17075022190000
5759	LAKE WASHINGTON	45406	E COCKRELL JR ETAL SWD	002	01-JUL-03	2	38	H032	HILCORP ENERGY COMPANY	001	20S	26E	26-NOV-90	09	5	II	00	10-MAR-52	10-MAR-52	20-JUN-52	26-NOV-90	11969	17075022190000
5759	LAKE WASHINGTON	52871	SL 212 SWD	021	01-DEC-16	2	38	H032	HILCORP ENERGY COMPANY	002	20S	26E	29-MAR-05	09	5	II	00	09-JUL-54	13-JUL-54	13-AUG-54	01-NOV-88	9927	17075019980000
5759	LAKE WASHINGTON	52871	SL 212 SWD	021	01-DEC-16	2	38	H032	HILCORP ENERGY COMPANY	002	20S	26E	29-MAR-05	09	5	II	00	09-JUL-54	13-JUL-54	13-AUG-54	01-NOV-88	9927	17075019980000
5759	LAKE WASHINGTON	55477	LL&E ET AL U1 L SWD	001	01-JUL-03	2	38	H032	HILCORP ENERGY COMPANY	035	19S	27E	25-MAR-91	09	5	II	00	08-FEB-55	27-FEB-55	05-MAY-55	25-MAR-91	22570	17075015770000
5759	LAKE WASHINGTON	55477	LL&E ET AL U1 L SWD	001	01-JUL-03	2	38	H032	HILCORP ENERGY COMPANY	035	19S	27E	25-MAR-91	09	5	II	00	08-FEB-55	27-FEB-55	05-MAY-55	25-MAR-91	22570	17075015770000
5759	LAKE WASHINGTON	64560	E COCKRELL JR A SWD	068	27-JAN-06	2	38	H032	HILCORP ENERGY COMPANY	000	20S	26E	27-JAN-06	09	5	II	00	04-JAN-57	03-NOV-56	16-DEC-56	23-SEP-04	12378	17075019570000
5759	LAKE WASHINGTON	64560	E COCKRELL JR A SWD	068	27-JAN-06	2	38	H032	HILCORP ENERGY COMPANY	000	20S	26E	27-JAN-06	09	5	II	00	04-JAN-57	03-NOV-56	16-DEC-56	23-SEP-04	12378	17075019570000
5759	LAKE WASHINGTON	65333	E COCKRELL JR ET AL SWD	074	01-JUL-03	2	38	H032	HILCORP ENERGY COMPANY	001	20S	26E	22-MAR-01	09	5	II	00	13-MAR-57	17-MAR-57	29-APR-57		12004	17075031330000
5759	LAKE WASHINGTON	65333	E COCKRELL JR ET AL SWD	074	01-JUL-03	2	38	H032	HILCORP ENERGY COMPANY	001	20S	26E	22-MAR-01	09	5	II	00	13-MAR-57	17-MAR-57	29-APR-57		12004	17075031330000
5759	LAKE WASHINGTON	65928	E COCKRELL JR A SWD	069	01-JUL-03	2	38	H032	HILCORP ENERGY COMPANY	000	19S	26E	09-DEC-90	09	5	II	00	01-MAY-57	23-APR-57	30-MAY-57	09-DEC-90	11200	17075019300000
5759	LAKE WASHINGTON	65928	E COCKRELL JR A SWD	069	01-JUL-03	2	38	H032	HILCORP ENERGY COMPANY	000	19S	26E	09-DEC-90	09	5	II	00	01-MAY-57	23-APR-57	30-MAY-57	09-DEC-90	11200	17075019300000
5759	LAKE WASHINGTON	66514	LL&E SWD	003	01-DEC-16	2	38	H032	HILCORP ENERGY COMPANY	042	19S	27E	16-DEC-96	09	5	II	00	14-JUN-57	15-JUN-57	06-JUL-57	16-DEC-96	11250	17075020730000
5759	LAKE WASHINGTON	66514	LL&E SWD	003	01-DEC-16	2	38	H032	HILCORP ENERGY COMPANY	042	19S	27E	16-DEC-96	09	5	II	00	14-JUN-57	15-JUN-57	06-JUL-57	16-DEC-96	11250	17075020730000

SRCN4282J Produced Fluid Disposal Wells By Field

Field Id	Field Name	Well Serial Num	Well Name	Well Num	Effective Date	District Code	Parish Code	Org Id	Org Name	Section	Township	Well Range	Well Status Date	Well Status Code	Well Class Type Code	Class	Product Type Code	Permit Date	Spud Date	Original Comp Date	Last Recomp Date	Measured Depth	Api Num
5759	LAKE WASHINGTON	68934	E COCKRELL JR A SWD	085	23-APR-07	2	38	H032	HILCORP ENERGY COMPANY	000	20S	26E	23-APR-07	09	5	II	00	18-DEC-57	04-DEC-57	12-FEB-58	27-JUN-96	11325	17075020120000
5759	LAKE WASHINGTON	68934	E COCKRELL JR A SWD	085	23-APR-07	2	38	H032	HILCORP ENERGY COMPANY	000	20S	26E	23-APR-07	09	5	II	00	18-DEC-57	04-DEC-57	12-FEB-58	27-JUN-96	11325	17075020120000
5759	LAKE WASHINGTON	83067	SL 212 SWD	069	01-DEC-17	2	38	H032	HILCORP ENERGY COMPANY	011	20S	26E	09-JAN-03	09	5	II	00	24-JAN-61	24-JAN-61	11-FEB-61		9300	17075019880000
5759	LAKE WASHINGTON	83067	SL 212 SWD	069	01-DEC-17	2	38	H032	HILCORP ENERGY COMPANY	011	20S	26E	09-JAN-03	09	5	II	00	24-JAN-61	24-JAN-61	11-FEB-61		9300	17075019880000
5759	LAKE WASHINGTON	157200	SL 212 SWD	087	01-DEC-16	2	38	H032	HILCORP ENERGY COMPANY	000	000	000	19-JUL-01	09	5	II	00	04-OCT-77	28-NOV-77	17-APR-78	28-DEC-91	6198	17075223900000
5759	LAKE WASHINGTON	157200	SL 212 SWD	087	01-DEC-16	2	38	H032	HILCORP ENERGY COMPANY	000	000	000	19-JUL-01	09	5	II	00	04-OCT-77	28-NOV-77	17-APR-78	28-DEC-91	6198	17075223900000
5759	LAKE WASHINGTON	165628	E COCKRELL JR ETAL SWD	136	01-JUL-03	2	38	H032	HILCORP ENERGY COMPANY	036	19S	26E	17-NOV-90	09	5	II	00	11-OCT-79	14-SEP-79	12-NOV-79	17-NOV-90	12758	17075226660000
5759	LAKE WASHINGTON	165628	E COCKRELL JR ETAL SWD	136	01-JUL-03	2	38	H032	HILCORP ENERGY COMPANY	036	19S	26E	17-NOV-90	09	5	II	00	11-OCT-79	14-SEP-79	12-NOV-79	17-NOV-90	12758	17075226660000
5759	LAKE WASHINGTON	226692	COCKRELL-MORAN SWD	196	01-DEC-16	2	38	H032	HILCORP ENERGY COMPANY	006	20S	27E	18-FEB-03	09	5	II	00	18-DEC-01	28-DEC-01				17075239770000
5759	LAKE WASHINGTON	226692	COCKRELL-MORAN SWD	196	01-DEC-16	2	38	H032	HILCORP ENERGY COMPANY	006	20S	27E	18-FEB-03	09	5	II	00	18-DEC-01	28-DEC-01				17075239770000
5759	LAKE WASHINGTON	226745	SL 212 SWD	099	01-DEC-16	2	38	H032	HILCORP ENERGY COMPANY	013	20S	26E	01-DEC-05	09	5	II	00	23-JAN-02	27-JAN-02	07-MAR-02			17075239630000
5759	LAKE WASHINGTON	226745	SL 212 SWD	099	01-DEC-16	2	38	H032	HILCORP ENERGY COMPANY	013	20S	26E	01-DEC-05	09	5	II	00	23-JAN-02	27-JAN-02	07-MAR-02			17075239630000
5759	LAKE WASHINGTON	228367	SL 1464 SWD	001	01-DEC-16	2	38	H032	HILCORP ENERGY COMPANY	018	20S	27E	18-DEC-07	09	5	II	00	02-JUL-03	31-JUL-03	24-AUG-03			17075241010000
5759	LAKE WASHINGTON	228367	SL 1464 SWD	001	01-DEC-16	2	38	H032	HILCORP ENERGY COMPANY	018	20S	27E	18-DEC-07	09	5	II	00	02-JUL-03	31-JUL-03	24-AUG-03			17075241010000
5772	LAKESIDE	972556	WALKER SWD	001	01-JUL-95	2	12	3466	LINDER OIL CO. A PARTNERSHIP	019	12S	04W	12-JUL-95	09	5	II	00	21-MAR-95	26-MAY-95	12-JUL-95	12-JUL-95	2742	17023881470000
5772	LAKESIDE	972556	WALKER SWD	001	01-JUL-95	2	12	3466	LINDER OIL CO. A PARTNERSHIP	019	12S	04W	12-JUL-95	09	5	II	00	21-MAR-95	26-MAY-95	12-JUL-95	12-JUL-95	2742	17023881470000
5788	LAPEYROUSE	229082	BOURG ETAL SWD	001	29-APR-14	2	55	A228	ALLIED-GULF ENERGY, LLC	066	20S	18E	29-APR-14	09	5	II	00	23-JAN-04	04-APR-04	29-APR-04			17109238960000
5788	LAPEYROUSE	973349	J B FERGUSON SWD	002	01-JAN-16	2	55	S410	S2 ENERGY OPERATING LLC	071	20S	18E	23-FEB-06	09	5	II	00	05-DEC-05					17109881090000
5790	LA PICE	244689	SCHEXNAYDER SWD	001	02-JUL-15	2	47	C1360	CLEARLY PETROLEUM, LLC	038	12S	15E	02-JUL-15	09	5	II	00	09-APR-12	20-APR-12	12-NOV-12	12-NOV-12	10700	17093203160000
5790	LA PICE	77783	LAPICE SWD	022	01-AUG-08	2	47	H032	HILCORP ENERGY COMPANY	037	12S	15E	14-DEC-91	09	5	II	00	10-DEC-59	18-JAN-60	08-FEB-60	03-OCT-98	7004	17093000160000
5790	LA PICE	77783	LAPICE SWD	022	01-AUG-08	2	47	H032	HILCORP ENERGY COMPANY	037	12S	15E	14-DEC-91	09	5	II	00	10-DEC-59	18-JAN-60	08-FEB-60	03-OCT-98	7004	17093000160000
5790	LA PICE	100508	LAPICE SWD	018	01-AUG-08	2	47	H032	HILCORP ENERGY COMPANY	038	12S	15E	23-AUG-84	09	5	II	00	14-AUG-84	29-DEC-63	03-FEB-64	22-SEP-93	11170	17093002160000
5790	LA PICE	100508	LAPICE SWD	018	01-AUG-08	2	47	H032	HILCORP ENERGY COMPANY	038	12S	15E	23-AUG-84	09	5	II	00	14-AUG-84	29-DEC-63	03-FEB-64	22-SEP-93	11170	17093002160000
5790	LA PICE	151432	FEDERAL LAND BANK SWD	026	01-AUG-08	2	47	H032	HILCORP ENERGY COMPANY	038	12S	15E	20-OCT-93	09	5	II	00	01-MAR-76	31-MAY-76	28-JUL-76	20-OCT-93	10490	17093000360000
5790	LA PICE	151432	FEDERAL LAND BANK SWD	026	01-AUG-08	2	47	H032	HILCORP ENERGY COMPANY	038	12S	15E	20-OCT-93	09	5	II	00	01-MAR-76	31-MAY-76	28-JUL-76	20-OCT-93	10490	17093000360000
5790	LA PICE	973156	PAUL F O'BRIEN JR SWD	001	01-APR-05	2	47	H032	HILCORP ENERGY COMPANY	038	12S	15E	08-MAY-03	09	5	II	00	08-JAN-03	19-MAR-03				17093201400000
5790	LA PICE	973156	PAUL F O'BRIEN JR SWD	001	01-APR-05	2	47	H032	HILCORP ENERGY COMPANY	038	12S	15E	08-MAY-03	09	5	II	00	08-JAN-03	19-MAR-03				17093201400000
5796	LAROSE	231308	HUGH A HAWTHORNE ETAL SWD	001	01-JUL-16	2	29	L152	LOUISIANA DELTA OIL CO, LLC	049	17S	21E	15-JUN-06	09	5	II	00	12-MAY-05	06-JUN-05				17057229490000
5796	LAROSE	101024	MR FEE 852 SWD	008	01-SEP-11	2	29	M357	MESA GULF COAST LLC	038	16S	21E	14-JUN-71	09	5	II	00	29-JAN-64	30-JAN-64	15-FEB-64		10860	17057005750000
5812	LARTO LAKE	974536	WHITE SWD	001	10-JUL-14	5	13	A203	ACHILLES OIL, LLC	16	05N	06E	10-JUL-14	09	5	II	00	06-JUN-14	13-JUN-14				17025218530000
5812	LARTO LAKE	146635	MISSIANA LAND & TIMBER SWD	001	08-DEC-10	5	13	S229	SANCHEZ OIL & GAS CORPORATIO	019	05N	06E	01-JAN-82	09	5	II	00	05-SEP-74	12-OCT-74	28-FEB-75		6126	17025205270000
5812	LARTO LAKE	171659	MISSIANA SWD	002	08-DEC-10	5	13	S229	SANCHEZ OIL & GAS CORPORATIO	018	05N	06E	24-MAY-86	09	5	II	00	22-APR-86	18-FEB-81	16-APR-81	24-MAY-86	5920	17025208800000
5812	LARTO LAKE	199533	MISSIANA FRNE SWD	005	08-DEC-10	5	13	S229	SANCHEZ OIL & GAS CORPORATIO	020	05N	06E	14-DEC-85	09	5	II	00	09-SEP-85	03-JUN-85		14-DEC-85	6144	17025213460000
5812	LARTO LAKE	181370	EXXON-TENSAS DELTA SWD	T-184	01-APR-04	5	13	T217	TENSAS DELTA EXPL CO., LLC	023	05N	05E	19-AUG-82	09	5	II	00	28-MAY-82	11-JUL-82	19-AUG-82		6110	17025210060000
5815	LARTO LAKE, EAST	181881	INABNET SWD	002	01-MAY-08	5	13	C359	C.T.R. OIL, INC.	021	05N	06E	24-JUL-82	09	5	II	00	25-JUN-82	30-JUN-82			6210	17025210130000
5815	LARTO LAKE, EAST	158079	MISSIANA 29-7 SWD	001	10-FEB-99	5	13	F095	FUN INVESTMENTS, L.L.C.	029	05N	06E	22-SEP-94	09	5	II	00	28-DEC-77	20-APR-78	10-AUG-78	22-SEP-94	6210	17025206900000
5820	LARTO LAKE, SOUTH	195836	EXXON-TENSAS DELTA SWD	001	01-DEC-89	5	13	6388	TWC OIL COMPANY	027	04N	05E	09-JUL-85	09	5	II	00	18-JUN-85	10-MAR-85		09-JUL-85	6068	17025213000000
5820	LARTO LAKE, SOUTH	213639	ETD 10-23-4-5 SWD	001	16-AUG-01	5	13	M259	MCGOWAN WORKING PARTNERS, I	023	04N	05E	16-AUG-01	09	5	II	00	02-AUG-91	11-AUG-91	27-AUG-91	27-AUG-91	6129	17025216190000
5820	LARTO LAKE, SOUTH	972492	EXXON TENSAS DELTA A SWD	262	01-JAN-01	5	13	M259	MCGOWAN WORKING PARTNERS, I	023	04N	05E	26-MAY-94	09	5	II	00	04-MAR-94	25-JUL-93	26-MAY-94	08-AUG-95	3732	17025211020000
5836	LAUREL RIDGE	974929	OLD HICKORY PLTN SWD	001	24-JAN-17	2	24	P339	PONDEROSA OIL & GAS, LLC	06	10S	14E	24-JAN-17	09	5	II	00	12-NOV-15	15-SEP-16			3350	17047881060000
5836	LAUREL RIDGE	238958	STEPHEN F ACOSTA ET AL SWD	001	01-MAR-16	2	03	S3040	SSI ENERGY LLC	064	10S	14E	30-JUN-09	09	5	II	00	20-OCT-08	02-NOV-08				17005202620000
5860	LE BLANC	224509	ADELE ROBERTS ETAL SWD	2	01-JAN-15	2	02	B381	BDD OIL COMPANY, LLC	012	06S	06W	19-APR-06	09	5	II	00	05-JUL-00	09-JUL-00	28-JUL-00	25-JUL-02		17003204710000
5860	LE BLANC	208188	POWELL LUMBER CO SWD	001	27-APR-12	2	02	S373	SHELF ENERGY, LLC	011	06S	06W	13-JUN-88	09	5	II	00	09-JUN-88	05-MAY-88	11-MAY-88	13-JUN-88	7500	17003203820000
5880	LEATHERMAN CREEK	161809	GLEN T HOUGH SWD	001	01-JAN-07	6	14	K087	KEY ENERGY SERVICES, LLC	025	19N	08W	15-AUG-90	09	7	II	00	09-NOV-78	20-DEC-78	12-MAY-79	15-AUG-90	10902	17027205430000
5880	LEATHERMAN CREEK	161809	GLEN T HOUGH SWD	001	01-JAN-07	6	14	K087	KEY ENERGY SERVICES, LLC	025	19N	08W	15-AUG-90	09	7	II	00	09-NOV-78	20-DEC-78	12-MAY-79	15-AUG-90	10902	17027205430000
5880	LEATHERMAN CREEK	973086	Q V SERVICES SWD	001	01-JAN-07	6	14	K087	KEY ENERGY SERVICES, LLC	025	19N	08W	14-MAR-02	09	7	II	00	18-OCT-01	25-JAN-02				17027880240000
5880	LEATHERMAN CREEK	973086	Q V SERVICES SWD	001	01-JAN-07	6	14	K087	KEY ENERGY SERVICES, LLC	025	19N	08W	14-MAR-02	09	7	II	00	18-OCT-01	25-JAN-02				17027880240000
5880	LEATHERMAN CREEK	148770	BESSIE SHERRILL ET AL SWD	002	16-MAR-12	6	14	N119	NADEL AND GUSSMAN RUSTON, LL	021	19N	07W	08-SEP-11	09	5	II	00	29-MAY-75	04-JUN-75	02-OCT-75	04-APR-84	9718	17027203030000
5892	LEEVILLE	205015	LL&E A SWD	002	01-JAN-15	2	29	S370	SHORELINE SOUTHEAST LLC	015	21S	22E	12-AUG-02	09	5	II	00	02-APR-02	28-DEC-86		10-MAR-89	10500	17057223440000
5924	LEROY, NORTH	972231	L B PICARD ETAL SWD	001	01-NOV-15	2	57	W168	WHITE OAK OPERATING CO, LLC	002	11S	02E	20-SEP-90	09	5	II	00	13-AUG-90	18-AUG-90	20-SEP-90	20-SEP-90	3700	17113002010000
5964	LICK CREEK	82976	LICK CREEK SWD	001	01-NOV-96	6	14	6548	JOHN J. WELSH	010	23N	06W	30-MAY-68	09	5	II	00	13-JAN-61	30-JAN-61	07-APR-61	21-JUN-91	10563	17027001000000

SRCN4282J Produced Fluid Disposal Wells By Field

Field Id	Field Name	Well Serial Num	Well Name	Well Num	Effective Date	District Code	Parish Code	Org Id	Org Name	Section	Township	Well Range	Well Status Date	Well Status Code	Well Class Type Code	Class	Product Type Code	Permit Date	Spud Date	Original Comp Date	Last Recomp Date	Measured Depth	Api Num
5988	LIRETTE	972516	H L ELLENDER SWD	001	01-JAN-08	2	55	H032	HILCORP ENERGY COMPANY	032	19S	19E	03-NOV-94	09	5	II	00	16-JUN-94	27-OCT-94	03-NOV-94	07-AUG-97	3772	17109880900000
5988	LIRETTE	972516	H L ELLENDER SWD	001	01-JAN-08	2	55	H032	HILCORP ENERGY COMPANY	032	19S	19E	03-NOV-94	09	5	II	00	16-JUN-94	27-OCT-94	03-NOV-94	07-AUG-97	3772	17109880900000
5988	LIRETTE	973575	H L ELLENDER SWD	002	26-SEP-08	2	55	H032	HILCORP ENERGY COMPANY	023	19S	19E	26-SEP-08	09	5	II	00	17-JUN-08	17-JUL-08				17109881110000
5988	LIRETTE	973575	H L ELLENDER SWD	002	26-SEP-08	2	55	H032	HILCORP ENERGY COMPANY	023	19S	19E	26-SEP-08	09	5	II	00	17-JUN-08	17-JUL-08				17109881110000
5996	LISBON	211140	THOMPSON SWD	003	06-SEP-05	6	14	3084	JAN-MAR OIL COMPANY INC.	028	22N	04W	06-SEP-05	09	5	II	00	20-DEC-89	27-DEC-89		18-FEB-97	5200	17027216990000
5996	LISBON	168042	PATTON ESTATE SWD	01-8-A1	17-MAR-14	6	14	L210	LINN OPERATING, INC.	001	20N	05W	17-MAR-14	09	5	II	00	31-MAR-80	11-MAY-80	19-AUG-80		5440	17027206730000
5996	LISBON	970534	F B KING SWD	002	01-FEB-08	6	14	L210	LINN OPERATING, INC.	011	20N	05W	21-NOV-80	09	5	II	00	11-APR-80	12-JUL-80	21-NOV-80		3353	17027880100000
5996	LISBON	32559	THOMPSON SWD	A1	01-SEP-08	6	14	X004	XTO ENERGY INC.	034	22N	04W	10-AUG-79	09	5	II	00	28-OCT-46	16-NOV-46	20-JAN-47		7830	17027002280000
5996	LISBON	32559	THOMPSON SWD	A1	01-SEP-08	6	14	X004	XTO ENERGY INC.	034	22N	04W	10-AUG-79	09	5	II	00	28-OCT-46	16-NOV-46	20-JAN-47		7830	17027002280000
6036	LISMORE LANDING	974171	BEARD SWD	001	01-JUL-15	5	15	B257	BAY GAS, LLC	016	06N	07E	07-SEP-12	09	5	II	00	22-MAR-12	01-JUN-12				17029880350000
6038	LISMORE LANDING, EAST	199508	FISHER CL SWD	003	01-JAN-10	5	15	B252	BAYOU RESOURCES, LLC	013	06N	07E	20-AUG-85	09	5	II	00	09-AUG-85	24-MAY-85		20-AUG-85	6228	17029224040000
6060	LITTLE CHENIERE	243779	RANDALL J BOUDOIN ETAL SWD	001	01-OCT-13	2	12	5559	SMITH PRODUCTION CO.	013	14S	06W	01-OCT-13	09	5	II	00	13-SEP-11	20-OCT-11				17023230870000
6060	LITTLE CHENIERE	235126	BACCIGALOPI SWD	002	01-NOV-14	2	12	W168	WHITE OAK OPERATING CO, LLC	023	14S	06W	27-FEB-08	09	5	II	00	08-MAR-07	10-MAR-07				17023229740000
6061	LITTLE CHENIERE, EAST	205944	AMOCO FEE SWD	001	01-NOV-14	2	12	W168	WHITE OAK OPERATING CO, LLC	014	14S	05W	25-JUL-96	09	5	II	00	22-MAY-87	18-OCT-87		25-JUL-96	15425	17023223410000
6076	LITTLE CREEK	215080	PLACID FEE SWD	010	01-JAN-09	5	30	3174	JUSTISS OIL COMPANY, INC.	027	09N	02E	31-JAN-07	09	5	II	00	19-OCT-92	05-FEB-93	15-FEB-93	04-MAR-02	3210	17059246620000
6076	LITTLE CREEK	973287	MILLS SWD	001	05-APR-05	5	30	3174	JUSTISS OIL COMPANY, INC.	032	09N	02E	05-APR-05	09	5	II	00	20-DEC-04	10-FEB-05				17059880740000
6076	LITTLE CREEK	229640	PLACID FEE WO SWD	003	23-FEB-05	5	30	4347	MUNOCO COMPANY	005	08N	02E	23-FEB-05	09	5	II	00	20-MAY-04	06-AUG-04				17059251850000
6076	LITTLE CREEK	179364	BREWTON SWD	009	01-MAY-11	5	30	6608	WOODPECKER CORP.	036	09N	01E	09-AUG-83	09	5	II	00	30-DEC-81	05-MAR-82	20-MAR-82		3600	17059222530000
6076	LITTLE CREEK	188989	COX SWD	004	02-JUL-15	5	30	6608	WOODPECKER CORP.	026	09N	01E	02-JUL-15	09	5	II	00	14-NOV-83	01-DEC-83		17-FEB-84	1750	17059228260000
6076	LITTLE CREEK	200010	SMITH SWD	002	01-MAY-11	5	30	6608	WOODPECKER CORP.	026	09N	01E	25-JUN-85	09	5	II	00	21-OCT-85	25-JUN-85		25-JUN-85	1736	17059236880000
6076	LITTLE CREEK	971382	COX SWD	001	01-MAY-11	5	30	6608	WOODPECKER CORP.	026	09N	01E	10-MAR-85	09	5	II	00	09-NOV-84	18-FEB-85	10-MAR-85	10-MAR-85	1470	17059880430000
6076	LITTLE CREEK	187803	BORDAN SWD	002	01-MAY-09	5	30	A198	AINSWORTH RIG SERVICE, LLC	036	09N	01E	28-JUN-84	09	5	II	00	15-SEP-83	02-OCT-83		08-MAR-84	1764	17059226900000
6076	LITTLE CREEK	973921	PLACID FEE P 5 SWD	001	07-APR-11	5	30	B322	BJT PROPERTIES OF LASALLE, LLC	005	08N	02E	07-APR-11	09	5	II	00	04-NOV-10	15-FEB-11				17059880880000
6076	LITTLE CREEK	63519	MIXON SWD	001	01-NOV-97	5	30	C060	CAMPGROUND CORPORATION	026	09N	01E	01-MAR-66	09	5	II	00	19-OCT-56	25-OCT-56	12-NOV-56		1610	17059015050000
6076	LITTLE CREEK	78981	OKNOES SWD	001	01-APR-91	5	30	C060	CAMPGROUND CORPORATION	026	09N	01E	20-FEB-86	09	5	II	00	11-SEP-85			20-FEB-86	1662	17059015090000
6076	LITTLE CREEK	157001	CSC,INC.-GODWIN SWD	001	01-JUL-07	5	30	C060	CAMPGROUND CORPORATION	024	09N	01E	15-OCT-80	09	5	II	00	16-SEP-77	17-SEP-77	15-OCT-80		2845	17059214140000
6076	LITTLE CREEK	167095	HADDOX SWD	001	01-NOV-97	5	30	C060	CAMPGROUND CORPORATION	022	09N	01E	20-MAY-82	09	5	II	00	15-JAN-80	15-JAN-80	17-FEB-80	20-MAY-82	1588	17059217050000
6076	LITTLE CREEK	188248	ELLIOTT SWD	004	01-JUL-01	5	30	C060	CAMPGROUND CORPORATION	026	09N	01E	01-JUL-01	09	5	II	00	11-OCT-83	11-OCT-83			1722	17059227470000
6076	LITTLE CREEK	191849	DEVAUX'S SWD	016	01-JAN-98	5	30	C060	CAMPGROUND CORPORATION	026	09N	01E	28-FEB-86	09	5	II	00	11-SEP-85	03-MAY-84		03-OCT-85	1702	17059232780000
6076	LITTLE CREEK	195143	MIXON SWD	002	01-NOV-97	5	30	C060	CAMPGROUND CORPORATION	026	09N	01E	17-AUG-85	09	5	II	00	17-JUL-85	05-OCT-84		17-AUG-85	1700	17059235280000
6076	LITTLE CREEK	971228	NEBO SWD	001	01-NOV-97	5	30	C060	CAMPGROUND CORPORATION	025	09N	01E	23-DEC-83	09	5	II	00	23-DEC-83				1511	17059880310000
6076	LITTLE CREEK	971511	NEBO SWD	002	01-NOV-97	5	30	C060	CAMPGROUND CORPORATION	025	09N	01E	01-JUL-85	09	5	II	00	21-JUN-85	06-MAY-85	01-JUL-85	01-JUL-85	1480	17059880520000
6076	LITTLE CREEK	183524	LENA MAXWELL ETAL SWD	010	01-AUG-15	5	30	C428	CASTOR PRODUCTION, L.L.C.	025	09N	01E	26-APR-85	09	5	II	00	29-APR-85	28-OCT-82	18-JAN-83	26-APR-85	1814	17059224600000
6076	LITTLE CREEK	972598	CAVENHAM SWD	001	08-DEC-10	5	30	S229	SANCHEZ OIL & GAS CORPORATIO	034	09N	02E	11-DEC-96	09	5	II	00	06-FEB-96	10-JUN-96	11-DEC-96	11-DEC-96	1750	17059880670000
6076	LITTLE CREEK	28330	L A MILES EST	001	01-OCT-98	5	30	T040	ADDIE, JAMES & JOHN THORNTON	025	09N	01E	04-MAY-82	09	5	II	00	07-APR-43	24-MAY-43	02-OCT-43	04-MAY-82	2600	17059014750000
6076	LITTLE CREEK	114839	TANNEHILL-GALLAHER SWD	001	21-MAY-13	5	30	T040	ADDIE, JAMES & JOHN THORNTON	031	09N	02E	07-OCT-77	09	5	II	00	27-APR-66	06-MAY-66	19-MAY-66		4105	17059014060000
6076	LITTLE CREEK	204259	TANNEHILL-GALLAGHER A SWD	001	01-FEB-00	5	30	T040	ADDIE, JAMES & JOHN THORNTON	031	09N	02E	16-SEP-94	09	5	II	00	17-JUL-86	28-JUL-86		16-SEP-94	2500	17059238770000
6076	LITTLE CREEK	226760	TANNEHILL-GALLAHER A SWD	007	28-MAY-15	5	30	T040	ADDIE, JAMES & JOHN THORNTON	031	09N	02E	28-MAY-15	09	5	II	00	30-JAN-02	22-FEB-02	15-MAY-02	08-JAN-07		17059251050000
6076	LITTLE CREEK	239776	HPR FEE SWD	057	28-MAR-11	5	30	T040	ADDIE, JAMES & JOHN THORNTON	033	09N	02E	28-MAR-11	09	5	II	00	11-MAY-09	25-JUN-09				17059252720000
6076	LITTLE CREEK	98564	BODCAW DOUGHTY UNIT SWD	002	01-SEP-97	5	30	T107	THORNTON PAGE NATURAL GAS	005	08N	02E	06-APR-65	09	5	II	00	16-SEP-63	25-SEP-63	08-OCT-63		1885	17059015650000
6076	LITTLE CREEK	99209	MRS B T GALLAHER SWD	013	01-NOV-97	5	30	T107	THORNTON PAGE NATURAL GAS	031	09N	02E	11-JAN-74	09	5	II	00	16-OCT-63	14-OCT-63	19-NOV-63	10-OCT-81	1743	17059013910000
6076	LITTLE CREEK	172752	IPB LLS LIC SWD	009	05-OCT-09	5	30	T107	THORNTON PAGE NATURAL GAS	025	09N	01E	05-OCT-09	09	5	II	00	15-DEC-80	13-JAN-81	24-APR-81		1800	17059218780000
6076	LITTLE CREEK	181685	IPB LLS LIC SWD	019	01-NOV-97	5	30	T107	THORNTON PAGE NATURAL GAS	025	09N	01E	12-MAY-88	09	5	II	00	13-NOV-87	15-JUN-82	17-JUN-82	12-MAY-88	1806	17059223750000
6076	LITTLE CREEK	203383	TANNEHILL-GALLAGHR TPA1985 SWD	008	01-JAN-04	5	30	T107	THORNTON PAGE NATURAL GAS	031	09N	02E	16-MAY-96	09	5	II	00	13-FEB-86	18-FEB-86		16-MAY-96		17059238170000
6076	LITTLE CREEK	211734	HPR FEE SWD	011	01-SEP-97	5	30	T107	THORNTON PAGE NATURAL GAS	005	08N	02E	30-APR-94	09	5	II	00	21-MAY-90	31-JUL-90		30-APR-94	1900	17059243730000
6076	LITTLE CREEK	973846	HPR FEE SWD	086	03-NOV-10	5	30	T107	THORNTON PAGE NATURAL GAS	004	08N	02E	03-NOV-10	09	5	II	00	27-MAY-10	24-JUL-10				17059880860000
6076	LITTLE CREEK	127657	CZ FEE TRACT BF SWD	010	01-SEP-99	5	30	W098	WINDHAM OIL CORP.	024	09N	01E	15-JAN-81	09	5	II	00	29-JAN-69	03-FEB-69	20-NOV-69		1712	17059204940000
6076	LITTLE CREEK	181533	CZ FEE TRACT AK SWD	003	01-SEP-99	5	30	W098	WINDHAM OIL CORP.	036	09N	01E	17-DEC-82	09	5	II	00	10-JUN-82	09-JUN-82		17-DEC-82	1806	17059223460000
6076	LITTLE CREEK	970703	CZ FEE TRACT AH SWD	002	01-SEP-99	5	30	W098	WINDHAM OIL CORP.	030	09N	02E	26-AUG-81	09	5	II	00	11-AUG-81	24-AUG-81	26-AUG-81		1600	17059880170000
6076	LITTLE CREEK	971177	CZ FEE TRACT AI SWD	002	01-SEP-99	5	30	W098	WINDHAM OIL CORP.	024	09N	01E	19-SEP-83	09	5	II	00	19-AUG-83	16-SEP-83	19-SEP-83		1420	17059880300000
6076	LITTLE CREEK	973675	CZ FEE TRACT BF SWD	001	03-DEC-09	5	30	W098	WINDHAM OIL CORP.	024	09N	01E	03-DEC-09	09	5	II	00	05-MAY-09	07-AUG-09				17059880840000

SRCN4282J Produced Fluid Disposal Wells By Field

Field Id	Field Name	Well Serial Num	Well Name	Well Num	Effective Date	District Code	Parish Code	Org Id	Org Name	Section	Township	Well Range	Well Status Date	Well Status Code	Well Class Type Code	Class	Product Type Code	Permit Date	Spud Date	Original Comp Date	Last Recomp Date	Measured Depth	Api Num
6076	LITTLE CREEK	27341	MATTIE LEE TAYLOR SWD	001	01-SEP-08	5	30	X004	XTO ENERGY INC.	025	09N	01E	02-NOV-65	09	5	II	00	19-MAR-42	24-MAR-42	06-APR-42		2668	17059014760000
6076	LITTLE CREEK	27341	MATTIE LEE TAYLOR SWD	001	01-SEP-08	5	30	X004	XTO ENERGY INC.	025	09N	01E	02-NOV-65	09	5	II	00	19-MAR-42	24-MAR-42	06-APR-42		2668	17059014760000
6076	LITTLE CREEK	132322	TAYLOR A SWD	003	29-JUL-11	5	30	X004	XTO ENERGY INC.	025	09N	01E	29-JUL-11	09	5	II	00	28-FEB-70	27-FEB-70	24-APR-70	06-DEC-94	3210	17059206430000
6076	LITTLE CREEK	132322	TAYLOR A SWD	003	29-JUL-11	5	30	X004	XTO ENERGY INC.	025	09N	01E	29-JUL-11	09	5	II	00	28-FEB-70	27-FEB-70	24-APR-70	06-DEC-94	3210	17059206430000
6084	LITTLE LAKE	45658	LL&E F SWD	003	01-NOV-16	2	26	S410	S2 ENERGY OPERATING LLC	000	000	000	19-AUG-91	09	5	II	00	14-APR-52	26-JUN-52	26-JUL-52	19-AUG-91	11600	17051004120000
6084	LITTLE LAKE	57619	JEFF SCH LD SL 2453 SWD	011	01-SEP-14	2	26	S410	S2 ENERGY OPERATING LLC	009	18S	23E	12-JUN-01	09	5	II	00	26-JUL-55	23-JUL-55	20-NOV-55		15324	17051004580000
6084	LITTLE LAKE	58882	JEFF SCH LD SL 2453 SWD	012	01-SEP-14	2	26	S410	S2 ENERGY OPERATING LLC	009	18S	23E	10-AUG-97	09	5	II	00	27-OCT-55	19-OCT-55	03-JAN-56	10-AUG-97	12740	17051004560000
6084	LITTLE LAKE	170818	JEFF SCH LD SL 2453 SWD	016	01-SEP-14	2	26	S410	S2 ENERGY OPERATING LLC	016	18S	23E	24-SEP-12	09	5	II	00	02-SEP-80	06-SEP-80	30-SEP-80	01-JUL-82	11011	17051205500000
6084	LITTLE LAKE	232199	SL 18146 SWD	001	01-NOV-14	2	26	W168	WHITE OAK OPERATING CO, LLC	000	18S	23E	16-OCT-08	09	5	II	00	13-OCT-05	14-NOV-05	22-APR-06	25-JAN-07		17051209640000
6108	LITTLE TEMPLE	69026	LTE U1 SWD	001	01-MAY-06	2	29	H032	HILCORP ENERGY COMPANY	030	17S	23E	22-JUL-91	09	5	II	00	27-DEC-57	03-NOV-57	08-DEC-57	22-JUL-91	11300	00000000000000
6108	LITTLE TEMPLE	69026	LTE U1 SWD	001	01-MAY-06	2	29	H032	HILCORP ENERGY COMPANY	030	17S	23E	22-JUL-91	09	5	II	00	27-DEC-57	03-NOV-57	08-DEC-57	22-JUL-91	11300	00000000000000
6116	LIVE OAK	973327	STOVALL SWD	001	01-SEP-08	2	57	2656	CASTEX ENERGY, INC.	031	14S	04E	20-SEP-05	09	5	II	00	03-AUG-05	23-AUG-05				17113881360000
6116	LIVE OAK	57873	GODCHAUX SWD	005	01-SEP-15	2	57	F148	FIVE - JAB, INC.	088	14S	03E	13-DEC-88	09	5	II	00	27-OCT-88	11-JUN-55	23-AUG-55	13-DEC-88	12947	17113008430000
6118	LIVERPOOL, NORTHWEST	238089	WEYERHAEUSER COMPANY SWD	002	13-JUN-12	2	46	M356	MISS-LOU OPERATING LLC	062	01S	05E	13-JUN-12	09	5	II	00	02-JUL-08	12-NOV-08	19-MAR-09	07-MAY-12		17091201380000
6120	LIVINGSTON	971389	LIVINGSTON SWD	001	01-NOV-11	2	32	B354	BLACKHORSE ENERGY, LLC OF TE:	031	06S	05E	21-DEC-84	09	5	II	00	16-NOV-84	19-NOV-84	21-DEC-84	14-MAY-92	5532	17063880040000
6120	LIVINGSTON	205972	CROWN Z-C SWD	001	01-JAN-17	2	32	C415	C6 OPERATING, L.L.C.	028	06S	04E	18-JAN-91	09	5	II	00	28-MAY-87	30-MAY-87		15-DEC-98	10700	17063202280000
6120	LIVINGSTON	205972	CROWN Z-C SWD	001	01-JAN-17	2	32	C415	C6 OPERATING, L.L.C.	028	06S	04E	18-JAN-91	09	5	II	00	28-MAY-87	30-MAY-87		15-DEC-98	10700	17063202280000
6124	LIVONIA	101829	WILSON ESTATE SWD	004	01-SEP-14	2	39	M371	MID-CON ENERGY OPERATING, LLC	082	06S	09E	29-MAR-12	09	5	II	00	24-MAR-64	27-MAR-64	01-MAY-64	29-AUG-66	11115	17077002670000
6124	LIVONIA	111946	J F SALARIO ET AL SWD	001	01-SEP-14	2	39	M371	MID-CON ENERGY OPERATING, LLC	017	06S	10E	03-MAY-06	09	5	II	00	12-OCT-65	09-OCT-65	16-NOV-65		11800	17077003260000
6135	LOCKHART CROSSING	970704	LOCKHART CROSSING SWD	001	01-JAN-17	2	32	60022	ORX RESOURCES, L.L.C.	017	06S	03E	11-APR-81	09	5	II	00	18-MAR-81	27-MAR-81	11-APR-81		5034	17063880010000
6135	LOCKHART CROSSING	198022	LKTX SWD	001	03-MAR-05	2	32	D188	DENBURY ONSHORE, LLC	016	06S	03E	03-MAR-05	09	5	II	00	29-JAN-85	25-MAR-85	03-MAY-85	09-SEP-86	6125	17063201780000
6135	LOCKHART CROSSING	198022	LKTX SWD	001	03-MAR-05	2	32	D188	DENBURY ONSHORE, LLC	016	06S	03E	03-MAR-05	09	5	II	00	29-JAN-85	25-MAR-85	03-MAY-85	09-SEP-86	6125	17063201780000
6135	LOCKHART CROSSING	971115	LOCKHART CROSSING SWD 3	001	01-JAN-04	2	32	D188	DENBURY ONSHORE, LLC	016	06S	03E	09-JUL-83	09	5	II	00	03-MAY-83	22-MAY-83	09-JUL-83	08-APR-90	5308	17063880020000
6135	LOCKHART CROSSING	971115	LOCKHART CROSSING SWD 3	001	01-JAN-04	2	32	D188	DENBURY ONSHORE, LLC	016	06S	03E	09-JUL-83	09	5	II	00	03-MAY-83	22-MAY-83	09-JUL-83	08-APR-90	5308	17063880020000
6135	LOCKHART CROSSING	971606	SL 7729 SWD	002	29-MAY-09	2	32	D188	DENBURY ONSHORE, LLC	016	06S	03E	29-MAY-09	09	5	II	00	07-OCT-85	08-OCT-85	27-DEC-85	27-DEC-85	6060	17063880050000
6135	LOCKHART CROSSING	971606	SL 7729 SWD	002	29-MAY-09	2	32	D188	DENBURY ONSHORE, LLC	016	06S	03E	29-MAY-09	09	5	II	00	07-OCT-85	08-OCT-85	27-DEC-85	27-DEC-85	6060	17063880050000
6140	LOCKPORT	15563	FARQUHAR A SWD	006	12-MAR-04	2	10	T029	TEXAS PETROLEUM INVESTMENT (	008	10S	09W	27-SEP-43	09	5	II	00	07-NOV-32	09-NOV-32	14-JAN-33	14-NOV-84	6461	17019014850000
6140	LOCKPORT	50881	MATHILDA MILLER SWD	048	12-MAR-04	2	10	T029	TEXAS PETROLEUM INVESTMENT (	009	10S	09W	03-NOV-92	09	5	II	00	29-DEC-53	24-JAN-54	12-FEB-54	03-NOV-92	4816	17019015730000
6140	LOCKPORT	56528	FARQUHAR SWD	016	12-MAR-04	2	10	T029	TEXAS PETROLEUM INVESTMENT (	008	10S	09W	01-NOV-84	09	5	II	00	22-OCT-84	06-MAY-55	06-JUN-55	01-NOV-84	7006	17019014880000
6140	LOCKPORT	63919	I R BORDAGES SWD	020	02-MAY-04	2	10	T029	TEXAS PETROLEUM INVESTMENT (	005	10S	09W	15-JUN-90	09	5	II	00	13-NOV-56	13-NOV-56	29-NOV-56	15-JUN-90	7869	17019014560000
6140	LOCKPORT	65795	I R BORDAGES SWD	022	12-MAR-04	2	10	T029	TEXAS PETROLEUM INVESTMENT (	008	10S	09W	07-JUN-90	09	5	II	00	19-APR-57	26-APR-57	25-MAY-57	07-JUN-90	7492	17019014930000
6148	LOCUST RIDGE	56970	R C LOWRY SWD	002	01-NOV-96	5	54	6913	VERONA ENERGY, INC.	019	10N	11E	06-NOV-81	09	5	II	00	07-JUN-55	05-JUN-55	03-JUL-55		9185	17107006600000
6156	LOGANSPORT	974507	EDWARDS SWD	001	11-MAR-15	6	16	60005	INDIGO MINERALS LLC	001	12N	16W	11-MAR-15	09	5	II	00	13-MAR-14	22-MAR-14				17031880550000
6156	LOGANSPORT	48792	D B LEWIS SWD	002	01-SEP-16	6	16	B3780	BROOKSTON ENERGY, INC.	002	11N	16W	09-JAN-73	09	5	II	00	22-MAY-53	13-JUN-53	27-JUL-53	12-MAR-92	6129	17031002090000
6156	LOGANSPORT	53364	O C BLAND SWD	002	01-SEP-16	6	16	B3780	BROOKSTON ENERGY, INC.	011	11N	16W	08-DEC-69	09	5	II	00	23-AUG-54	05-SEP-54	05-OCT-54		2459	17031002140000
6156	LOGANSPORT	972575	AUSTIN SWD	001	01-SEP-16	6	16	B3780	BROOKSTON ENERGY, INC.	035	12N	16W	08-APR-96	09	5	II	00	18-JUL-95	07-FEB-96	08-APR-96	08-APR-96	4000	17031227680000
6156	LOGANSPORT	973068	HAROLD C PRICE ETAL SWD	001	01-SEP-16	6	16	B3780	BROOKSTON ENERGY, INC.	034	12N	16W	22-AUG-01	09	5	II	00	26-APR-01	24-MAY-01				17031880310000
6172	LONG BRANCH	221981	BELTZHOOVER SWD	002	08-DEC-10	5	13	S229	SANCHEZ OIL & GAS CORPORATIO	036	06N	05E	07-DEC-98	09	5	II	00	20-APR-98	03-MAY-98		07-DEC-98	2820	17025216980000
6172	LONG BRANCH	234087	BELTZHOOVER SWD	006	08-DEC-10	5	13	S229	SANCHEZ OIL & GAS CORPORATIO	036	06N	05E	21-MAY-08	09	5	II	00	06-SEP-06	29-SEP-06				17025217590000
6173	LONG BRANCH, NORTH	195426	BELTZHOOVER SWD	001	08-DEC-10	5	13	S229	SANCHEZ OIL & GAS CORPORATIO	029	06N	06E	12-DEC-84	09	5	II	00	02-JAN-85	12-NOV-84	16-NOV-84	12-DEC-84	5823	17025212900000
6180	LONG SLOUGH	72442	LA DELTA HARDWOOD CO SWD	F013	30-OCT-01	5	30	M259	MCGOWAN WORKING PARTNERS, I	012	05N	04E	26-OCT-73	09	5	II	00	21-OCT-58	24-OCT-58	03-NOV-58	26-OCT-73	5600	17059026870000
6180	LONG SLOUGH	218203	ETD SWD	003	01-MAR-01	5	30	P092	PALMETTO OIL CO., INC.	012	05N	04E	16-NOV-95	09	5	II	00	07-AUG-95	29-SEP-95		16-NOV-95	5300	17059248900000
6188	LONG SLOUGH, WEST	153473	EXXON-TENSAS DELTA SWD	001	01-JAN-91	5	30	5781	TRICH PRODUCTION, INC.	010	05N	04E	30-JUN-87	09	5	II	00	14-JAN-87	26-OCT-76	09-NOV-76	30-JUN-87	2842	17059213090000
6188	LONG SLOUGH, WEST	130683	EXXON TENSAS DELTA SWD	016	15-JAN-16	5	30	C431	CROSSROADS ENERGY DEVELOPM	010	05N	04E	13-OCT-72	09	5	II	10	08-OCT-69	15-OCT-69		27-MAR-93	5610	17059206090000
6188	LONG SLOUGH, WEST	175966	EXXON-TENSAS DELTA SWD	T-175	01-APR-04	5	30	T217	TENSAS DELTA EXPL CO., LLC	010	05N	04E	06-JAN-84	09	5	II	00	25-JUN-81	10-AUG-81	12-AUG-81	06-JAN-84	2810	17059220800000
6212	LONGVILLE, EAST	214416	JOHN D CLARK SWD	001	01-NOV-15	2	06	W168	WHITE OAK OPERATING CO, LLC	002	06S	09W	07-JUN-95	09	5	II	00	30-MAR-92	07-APR-92	06-MAY-92	07-JUN-95	9000	17011208360000
6220	LONGWOOD	143057	BREARD SWD	001	01-JAN-12	6	09	L094	LOUISIANA ENERGY CONSULTANTS	009	18N	16W	15-DEC-86	09	5	II	00	16-SEP-86	23-JUL-73	17-AUG-73	15-DEC-86	2820	17017212460000
6220	LONGWOOD	143180	NOEL FEE SWD	009	01-JAN-10	6	09	M191	MORANSCO ENERGY CORPORATIC	033	19N	16W	05-MAY-89	09	5	II	00	30-MAR-89	22-SEP-73	29-OCT-73	05-MAY-89	6100	17017212550000
6220	LONGWOOD	973081	L S RUDD SWD	017	15-NOV-01	6	09	T162	TEXLA OPERATING CO.	018	18N	16W	15-NOV-01	09	5	II	00	07-AUG-01	07-SEP-01				17017883620000
6236	LOTTIE	205018	DONALD A JONES SWD	001	01-NOV-13	2	39	W137	WAGNER OIL COMPANY	035	06S	07E	12-JUL-95	09	5	II	00	03-DEC-86	13-JAN-87		12-JUL-95	11600	17077203900000
6260	LOWER SUNK LAKE	87229	CONCORDIA PH SCH BD SWD	003	08-DEC-10	5	15	S229	SANCHEZ OIL & GAS CORPORATIO	064	02N	08E	06-MAY-76	09	5	II	00	23-OCT-61	21-OCT-61	29-OCT-61		6011	17029020810000



Louisiana Department of Natural Resources (DNR)

SONRIS/2000

Report run on: Feb 19, 2017 5:45 AM

SRCN4282J Produced Fluid Disposal Wells By Field

Field Id	Field Name	Well Serial Num	Well Name	Well Num	Effective Date	District Code	Parish Code	Org Id	Org Name	Section	Township	Well Range	Well Status Date	Well Status Code	Well Class Type Code	Class	Product Type Code	Permit Date	Spud Date	Original Comp Date	Last Recomp Date	Measured Depth	Api Num
6260	LOWER SUNK LAKE	138334	K G LEE SWD	003	08-DEC-10	5	15	S229	SANCHEZ OIL & GAS CORPORATIO	012	02N	08E	09-AUG-00	09	5	II	00	22-NOV-71	21-NOV-71	19-JUL-72		6132	17029207490000
6268	LUCKY	160903	BODCAW SWD	002	01-SEP-08	6	07	X004	XTO ENERGY INC.	007	15N	06W	31-DEC-91	09	5	II	00	11-SEP-78	12-SEP-78	12-DEC-78	31-DEC-91	9800	17013203570000
6268	LUCKY	160903	BODCAW SWD	002	01-SEP-08	6	07	X004	XTO ENERGY INC.	007	15N	06W	31-DEC-91	09	5	II	00	11-SEP-78	12-SEP-78	12-DEC-78	31-DEC-91	9800	17013203570000
6300	MAGNOLIA	217819	BRADISH JOHNSON CO LTD SWD	002	01-OCT-11	2	38	S370	SHORELINE SOUTHEAST LLC	018	18S	26E	03-JUN-03	09	5	II	00	10-APR-95	25-MAY-95	16-AUG-95	27-JAN-01	12830	17075237180000
6304	MAIN PASS BLOCK 4	203147	SL 11045 SWD	002	21-MAY-01	2	44	Y008	YUMA E & P COMPANY, INC.	000	000	000	21-MAY-01	09	5	II	00	22-JAN-86	31-JAN-86		14-DEC-91	11350	17725203670000
6318	MAIN PASS BLOCK 10	224712	SL 16172 SWD	005	01-JUN-07	2	44	E172	ENERGY XXI GOM, LLC	000	000	000	26-MAR-01	09	5	II	00	16-AUG-00	05-SEP-00				17725206000000
6318	MAIN PASS BLOCK 10	224712	SL 16172 SWD	005	01-JUN-07	2	44	E172	ENERGY XXI GOM, LLC	000	000	000	26-MAR-01	09	5	II	00	16-AUG-00	05-SEP-00				17725206000000
6341	MAIN PASS BLOCK 23	975004	STATE LEASE 20344 SWD	001	24-JAN-17	2	38	L250	LLOX, L.L.C.	000	000	000	24-JAN-17	09	5	II	00	15-APR-16	25-OCT-16			3922	17075883190000
6374	MAIN PASS BLOCK 35	46237	SL 1958 SWD	006	28-SEP-10	2	38	P265	POYDRAS ENERGY PARTNERS, LL(	000	000	000	28-MAY-98	09	5	II	00	02-JUL-52	04-JUL-52	19-JUL-52	28-MAY-98	8650	17725002930000
6374	MAIN PASS BLOCK 35	972228	SL 1961 SWD	002	17-NOV-11	2	38	T029	TEXAS PETROLEUM INVESTMENT (	000	000	000	14-JAN-97	09	5	II	00	20-SEP-68	30-SEP-68	06-OCT-68	14-JAN-97	3425	17725880000000
6429	MAIN PASS BLOCK 69	51616	SL 1354 SWD	E004	01-JAN-15	2	38	T029	TEXAS PETROLEUM INVESTMENT (	000	000	000	17-JUN-98	09	5	II	00	17-MAR-54	12-MAR-54	13-APR-54	17-JUN-98	9250	17725005010000
6440	MALLARD BAY	233563	SL 18506 SWD	001	09-SEP-13	2	12	T142	TOCE ENERGY, L.L.C.	015	13S	03W	09-SEP-13	09	5	II	00	09-JUN-06	16-JUL-06	24-AUG-06	23-OCT-12		17023229480000
6464	MANCHAC POINT	136676	EAST MANCHAC SWD	003	01-JAN-17	2	17	60022	ORX RESOURCES, L.L.C.	072	08S	01W	04-MAY-88	09	5	II	00	04-FEB-88	31-MAR-71	10-MAY-71	02-SEP-97	10350	17033200110000
6472	MANCHESTER	243892	L L SPEARS WEBB SWD	001	22-SEP-16	2	10	0683	BRAMMER ENGINEERING, INC.	008	10S	07W	22-SEP-16	09	5	II	00	28-SEP-11	05-OCT-11	17-MAR-12	09-AUG-15	13500	17019222820000
6480	MANCHESTER, SOUTH	975070	HAYES MINERALS 19 SWD	001	20-DEC-16	2	10	F148	FIVE - JAB, INC.	019	10S	07W	20-DEC-16	09	5	II	00	14-OCT-16				5050	17019882000000
6480	MANCHESTER, SOUTH	975076	EXCALIBUR 22 SWD	001	16-FEB-17	2	10	F148	FIVE - JAB, INC.	022	10S	07W	16-FEB-17	09	5	II	00	16-NOV-16	07-DEC-16			4920	17019882020000
6496	MANCHESTER, WEST	972365	LAKE CHARLES SUGAR CO SWD	001	24-JUL-15	2	10	W217	WHITE MARLIN OPERATING COMP/	025	10S	08W	10-AUG-92	09	5	II	00	16-JUL-92	29-JUL-92	10-AUG-92	18-DEC-95	2464	17019880630000
6512	MANIFEST	93969	SAM ESTIS ESTATE SWD	004	01-NOV-85	5	13	2079	RAY ESTIS	022	09N	05E	15-APR-71	09	5	II	00	27-DEC-62	27-DEC-62	29-JAN-63		1851	17025004670000
6520	MANILA VILLAGE	213862	SL 13407 SWD	003	01-AUG-09	2	38	H032	HILCORP ENERGY COMPANY	006	19S	25E	08-NOV-00	09	5	II	00	30-SEP-91	28-OCT-91	23-NOV-91		4000	17075235960000
6520	MANILA VILLAGE	213862	SL 13407 SWD	003	01-AUG-09	2	38	H032	HILCORP ENERGY COMPANY	006	19S	25E	08-NOV-00	09	5	II	00	30-SEP-91	28-OCT-91	23-NOV-91		4000	17075235960000
6520	MANILA VILLAGE	975028	STATE LEASE 21345 SWD	001	18-JAN-17	2	26	L250	LLOX, L.L.C.	035	18S	24E	18-JAN-17	09	5	II	00	08-JUL-16	16-OCT-16				17051881440000
6520	MANILA VILLAGE	239532	OA A0321 SWD	001	01-OCT-15	2	26	W209	WAPITI OPERATING, LLC	026	18S	24E	09-MAY-14	09	6	II	00	04-MAR-09	10-MAR-09	17-MAY-09	11-NOV-11		17051209990000
6530	MARCEAUX ISLAND	973670	MATILDA GRAY SWD	001	20-MAY-10	2	12	G105	SAMUEL GARY JR. & ASSOC., INC.	009	13S	14W	20-MAY-10	09	5	II	00	30-APR-09	14-APR-10				17023881750000
6541	MARINGOUIN, WEST	191904	ALBRITTON SWD	001	01-AUG-01	2	24	6852	INDIAN EXPLORATION, INC.	096	07S	09E	28-MAY-85	09	5	II	00	15-MAY-85	13-MAY-84	03-JUN-84	28-MAY-85	9500	17047208200000
6552	MARKSVILLE	205675	ELLIS REYNAUD SWD	003	01-AUG-01	5	05	G153	TOMMY GARROT OPER SERVICE IN	008	02N	04E	15-JUL-87	09	5	II	00	29-JUN-87	14-APR-87		03-MAR-98	8510	17009203800000
6565	MASTERS CREEK	972610	SMITH SWD	001	01-MAR-15	5	40	60005	INDIGO MINERALS LLC	020	01S	02W	09-AUG-96	09	5	II	00	24-APR-96	22-MAY-96	09-AUG-96	14-DEC-97	5834	17079880130000
6565	MASTERS CREEK	972626	JULIA W SMITH SWD	002	01-MAR-15	5	40	60005	INDIGO MINERALS LLC	020	01S	02W	08-JUL-97	09	5	II	00	22-AUG-96	05-DEC-96	08-JUL-97	08-JUL-97	5076	17079880140000
6565	MASTERS CREEK	973072	TOWER LAND SWD	001	01-MAR-15	5	40	60005	INDIGO MINERALS LLC	031	01N	01W	06-SEP-01	09	5	II	00	22-MAY-01	20-AUG-01				17079880370000
6565	MASTERS CREEK	972725	TEMPLE 4 SWD	001	27-APR-16	5	40	S2780	SOLA ENERGY RESOURCES, LLC	004	01S	04W	11-MAR-98	09	5	II	00	08-DEC-97	04-DEC-97	11-MAR-98	11-MAR-98	6115	17079880230000
6565	MASTERS CREEK	972738	TEMPLE 20 SWD	001	27-APR-16	5	40	S2780	SOLA ENERGY RESOURCES, LLC	020	01S	04W	16-FEB-98	09	5	II	00	22-JAN-98	25-JAN-98	16-FEB-98	16-FEB-98	5300	17079880240000
6565	MASTERS CREEK	972744	TEMPLE 6 SWD	001	27-APR-16	5	40	S2780	SOLA ENERGY RESOURCES, LLC	006	01S	04W	28-APR-98	09	5	II	00	25-FEB-98	28-MAR-98	28-APR-98	28-APR-98	4800	17079880250000
6565	MASTERS CREEK	972940	SWENCO A6 SWD	001	27-APR-16	5	40	S2780	SOLA ENERGY RESOURCES, LLC	006	01S	03W	01-FEB-00	09	5	II	00	18-NOV-99	28-DEC-99				17079880310000
6565	MASTERS CREEK	972988	SWENCO 3 SWD	001	27-APR-16	5	58	S2780	SOLA ENERGY RESOURCES, LLC	003	02S	05W	31-AUG-00	09	5	II	00	20-JUN-00	15-AUG-00				17115880450000
6565	MASTERS CREEK	973001	MARTIN LBR 18 SWD	001	27-APR-16	5	40	S2780	SOLA ENERGY RESOURCES, LLC	018	01S	03W	08-JAN-01	09	5	II	00	27-OCT-00	02-DEC-00				17079880320000
6565	MASTERS CREEK	973003	SWENCO A 22 SWD	001	27-APR-16	5	40	S2780	SOLA ENERGY RESOURCES, LLC	022	01S	04W	21-DEC-00	09	5	II	00	14-NOV-00	15-NOV-00				17079880330000
6565	MASTERS CREEK	973005	SWENCO B 23 SWD	001	27-APR-16	5	40	S2780	SOLA ENERGY RESOURCES, LLC	023	01S	04W	05-JAN-01	09	5	II	00	05-DEC-00	09-DEC-00				17079880340000
6565	MASTERS CREEK	973006	SWENCO MIN A16 SWD	001	27-APR-16	5	40	S2780	SOLA ENERGY RESOURCES, LLC	016	01S	04W	17-JAN-01	09	5	II	00	05-DEC-00	15-DEC-00				17079880350000
6565	MASTERS CREEK	972531	MONROE B SWD	001	01-JAN-13	5	40	Y008	YUMA E & P COMPANY, INC.	030	01N	02W	01-NOV-94	09	5	II	00	04-AUG-94	25-AUG-94	01-NOV-94	05-MAR-98	4523	17079880110000
6565	MASTERS CREEK	972763	BROUSSARD 2 SWD	001	01-JAN-13	5	40	Y008	YUMA E & P COMPANY, INC.	002	01S	02W	08-JUN-98	09	5	II	00	06-APR-98	12-MAY-98	08-JUN-98	08-JUN-98	6615	17079880270000
6566	MASTERS CREEK, SOUTH	973930	BLACKSTONE 13 SWD	001	15-FEB-11	2	02	2750	HUGHES EASTERN CORPORATION	013	02S	03W	15-FEB-11	09	5	II	00	07-DEC-10	03-JAN-11				17003205100000
6567	MASTERS CREEK, WEST	972730	TEMPLE 22 SWD	001	27-APR-16	2	58	S2780	SOLA ENERGY RESOURCES, LLC	022	01S	05W	13-JAN-98	09	5	II	00	22-DEC-97	23-DEC-97	13-JAN-98	13-JAN-98	6500	17115880180000
6567	MASTERS CREEK, WEST	972732	EXXON 2 SWD	001	01-JAN-13	2	58	Y008	YUMA E & P COMPANY, INC.	002	01S	05W	05-FEB-98	09	5	II	00	31-DEC-97	13-JAN-98	05-FEB-98	05-FEB-98	4500	17115880190000
6568	MAURICE	974138	BROUSSARD SWD	001	29-MAR-12	2	57	2931	KARBUHN OIL COMPANY	049	11S	04E	29-MAR-12	09	5	II	00	17-NOV-11	15-FEB-12				17113881570000
6568	MAURICE	972818	L TRAHAN SWD	001	28-SEP-10	2	28	H032	HILCORP ENERGY COMPANY	031	10S	04E	26-AUG-99	09	5	II	00	13-MAY-99	07-AUG-99			3053	17055880370000
6568	MAURICE	972818	L TRAHAN SWD	001	28-SEP-10	2	28	H032	HILCORP ENERGY COMPANY	031	10S	04E	26-AUG-99	09	5	II	00	13-MAY-99	07-AUG-99			3053	17055880370000
6568	MAURICE	134681	LLOYD BROUSSARD SWD	001	01-JAN-16	2	28	H3720	HEMCO DEVELOPMENT, LLC	042	11S	04E	01-NOV-00	09	5	II	00	23-SEP-70	06-OCT-70	30-JAN-71		14812	17055200490000
6568	MAURICE	973600	ANGELAS BROUSSARD ET AL SWD	001	01-JUN-09	2	57	P168	PMO	038	11S	03E	01-JUN-09	09	5	II	00	12-NOV-08	15-OCT-75				17113205950000
6568	MAURICE	972081	I B BENDEL HEIRS SWD	001	01-OCT-08	2	28	P278	PIONEER EXPLORATION, LLC	082	10S	04E	17-NOV-89	09	5	II	00	27-SEP-89	25-OCT-89	17-NOV-89	20-MAY-93	2010	17055880220000
6576	MAURICE, NORTH	971359	HOMER MOUTON SWD	001	01-JAN-08	2	28	T029	TEXAS PETROLEUM INVESTMENT (	019	10S	04E	24-NOV-84	09	5	II	00	21-SEP-84	06-NOV-84	24-NOV-84	04-JUL-90	3010	17055880140000
6576	MAURICE, NORTH	972198	CONOCO SWD	001	01-JAN-08	2	28	T029	TEXAS PETROLEUM INVESTMENT (	024	10S	03E	06-AUG-90	09	5	II	00	08-JUN-90	25-JUL-90	06-AUG-90	01-JUL-91	3010	17055880250000
6648	MERMENTAU, SOUTH	972673	E BENOIT SWD	001	01-JUL-99	2	01	W137	WAGNER OIL COMPANY	070	10S	02W	27-JAN-98	09	5	II	00	02-JUN-97	14-NOV-97	27-JAN-98	27-JAN-98	3038	17001880760000

SRCN4282J Produced Fluid Disposal Wells By Field

Field Id	Field Name	Well Serial Num	Well Name	Well Num	Effective Date	District Code	Parish Code	Org Id	Org Name	Section	Township	Well Range	Well Status Date	Well Status Code	Well Class Type Code	Class	Product Type Code	Permit Date	Spud Date	Original Comp Date	Last Recomp Date	Measured Depth	Api Num
6664	MERMENTAU, WEST	971675	JOHNSON-BOUDREAUX SWD	002	01-AUG-00	2	27	E121	ENCO RESOURCES, INC	039	10S	03W	20-MAR-86	09	5	II	00	25-FEB-86	15-MAR-86	20-MAR-86	20-MAR-86	2054	17053880290000
6664	MERMENTAU, WEST	971998	US LIQUIDS SWD	002	17-APR-14	2	27	R244	R360 ENVIRONMENTAL SOLUTIONS	012	10S	02W	25-FEB-89	09	7	II	00	12-OCT-88	03-FEB-89	25-FEB-89	29-DEC-92	6661	00000000000000
6664	MERMENTAU, WEST	971998	US LIQUIDS SWD	002	17-APR-14	2	27	R244	R360 ENVIRONMENTAL SOLUTIONS	012	10S	02W	25-FEB-89	09	7	II	00	12-OCT-88	03-FEB-89	25-FEB-89	29-DEC-92	6661	00000000000000
6664	MERMENTAU, WEST	972304	US LIQUIDS SWD	003	17-APR-14	2	27	R244	R360 ENVIRONMENTAL SOLUTIONS	012	10S	02W	22-AUG-91	09	7	II	00	17-JUL-91	15-AUG-91	22-AUG-91	22-AUG-91	4320	17053880450000
6664	MERMENTAU, WEST	972304	US LIQUIDS SWD	003	17-APR-14	2	27	R244	R360 ENVIRONMENTAL SOLUTIONS	012	10S	02W	22-AUG-91	09	7	II	00	17-JUL-91	15-AUG-91	22-AUG-91	22-AUG-91	4320	17053880450000
6664	MERMENTAU, WEST	973944	U S LIQUIDS SWD	004	17-APR-14	2	27	R244	R360 ENVIRONMENTAL SOLUTIONS	012	10S	02W	18-OCT-11	09	7	II	00	05-JAN-11	22-AUG-11				17053209320000
6664	MERMENTAU, WEST	973944	U S LIQUIDS SWD	004	17-APR-14	2	27	R244	R360 ENVIRONMENTAL SOLUTIONS	012	10S	02W	18-OCT-11	09	7	II	00	05-JAN-11	22-AUG-11				17053209320000
6768	MILLERS BLUFF	970482	DOLES SWD	004	09-JUL-05	6	09	1228	DAVID LYNN CHILES	008	22N	14W	09-JAN-79	09	5	II	00	03-MAY-77	03-MAY-77	11-MAY-77		1605	17017881340000
6768	MILLERS BLUFF	167123	HOLLENSHEAD SWD	005	07-FEB-08	6	08	H174	HALL-HARGRAVES, L.L.C.	010	22N	14W	07-FEB-08	09	5	II	00	18-JAN-80	15-FEB-80	23-FEB-80		2991	17015213930000
6778	MILLIGAN BAYOU, NORTHEAST	972396	RICHARD PETERS SWD	001	08-DEC-10	5	05	S229	SANCHEZ OIL & GAS CORPORATIO	031	03N	08E	25-FEB-93	09	5	II	00	09-DEC-92	18-JUL-89	25-FEB-93	25-FEB-93	8950	17009204470000
6785	MILLIGAN BAYOU, NORTH	206948	PETERS 87 SWD	002	08-DEC-10	5	05	S229	SANCHEZ OIL & GAS CORPORATIO	035	03N	07E	14-MAY-90	09	5	II	00	29-SEP-87	04-OCT-87		01-OCT-93	7850	17009203980000
6785	MILLIGAN BAYOU, NORTH	210805	NORTH MILLIGAN BAYOU SWD	001	08-DEC-10	5	05	S229	SANCHEZ OIL & GAS CORPORATIO	026	03N	07E	05-SEP-90	09	5	II	00	19-OCT-89	04-DEC-89		05-SEP-90	9300	17009204590000
6804	MIRA	176360	DOMINICK SWD	004	01-JUN-96	6	09	M043	MALONE OIL & GAS EXPLORATION,	028	23N	15W	16-NOV-81	09	5	II	00	17-JUL-81	24-JUL-81	12-AUG-81		3234	17017242540000
6806	MISSISSIPPI BAYOU	241368	MADISON MB SWD	002	31-JUL-14	5	15	B332	BIG RIVER OIL FIELD SERVICES, LL	010	05N	08E	11-MAR-11	09	5	II	00	17-MAY-10	05-AUG-10				17029231320000
6820	MONCRIEF	972704	TURNER ET AL 21 SWD	001	01-NOV-15	2	49	D231	D90 ENERGY, LLC	021	03S	06E	20-MAR-98	09	5	II	00	16-SEP-97	10-FEB-98	20-MAR-98	20-MAR-98	5005	17097880370000
6824	MONROE	84024	W W JOHNSTONE SWD	001	01-JUL-88	5	56	1982	GAS RESOURCES, LIMITED	003	22N	03E	09-JUL-82	09	5	II	00	10-APR-61	11-APR-61	30-MAY-61	09-JUL-82	2263	17111002930000
6824	MONROE	970207	SWD	001	01-DEC-89	5	34	3109	J.R.W. OIL & GAS	018	19N	06E	08-SEP-75	09	5	II	00	08-SEP-75		08-SEP-75		2000	17067880000000
6824	MONROE	12974	CHARLES G WALL SWD	002	01-MAY-84	5	37	4847	PRIMOS PRODUCTION	011	18N	03E	04-MAY-79	09	5	II	00	04-MAY-79	10-SEP-29	10-SEP-29		2186	17073009010000
6824	MONROE	13609	MRS H A BREARD SWD	002	01-FEB-81	5	37	4847	PRIMOS PRODUCTION	045	18N	04E	26-FEB-81	09	5	II	00	27-MAR-30				2162	00000000000000
6824	MONROE	188962	TENSAS DELTA F SWD	001	01-OCT-84	5	34	4847	PRIMOS PRODUCTION	015	22N	04E	19-DEC-83	09	5	II	00	07-SEP-84	16-NOV-83		19-DEC-83	2500	17067217760000
6824	MONROE	971711	EDNA A VINSON SWD	001	28-SEP-10	5	37	4847	PRIMOS PRODUCTION	032	19N	05E	16-SEP-86	09	5	II	00	12-AUG-86	06-SEP-86	16-SEP-86	16-SEP-86	1601	17073880100000
6824	MONROE	970711	SALTWATER DISPOSAL	001	01-OCT-84	5	37	5942	TERRONNE PETROLEUM CORPORA	020	19N	03E	28-OCT-81	09	5	II	00	24-AUG-81	01-OCT-81	24-AUG-81		1768	17073880050000
6824	MONROE	971552	EXXON-ARCO B SWD	003	01-SEP-85	5	56	5942	TERRONNE PETROLEUM CORPORA	007	19N	03E	24-JUL-85	09	5	II	00	09-AUG-85	18-JUL-85	24-JUL-85	24-JUL-85	1700	17111880080000
6824	MONROE	171381	MYHRE SWD	001	01-JAN-99	5	37	E069	ENERVEST OPERATING, L.L.C.	041	18N	04E	24-AUG-81	09	5	II	00	29-SEP-80		24-AUG-81		2295	17073216010000
6824	MONROE	970679	SALT WATER DISPOSAL	003	28-SEP-10	5	56	E069	ENERVEST OPERATING, L.L.C.	031	22N	03E	15-JUL-81	09	5	II	00	29-JUN-81	30-JUN-81	15-JUL-81	11-JUL-90	1637	17111880040000
6824	MONROE	973524	MLGC FEE GAS SWD	001	23-OCT-07	5	56	E069	ENERVEST OPERATING, L.L.C.	009	19N	03E	23-OCT-07	09	5	II	00	31-AUG-07	18-SEP-07				17111880130000
6824	MONROE	971500	ERGON SWD	001	01-JUN-15	5	56	G009	GAS MASTERS OF AMERICA, INC.	027	22N	02E	14-APR-87	09	5	II	00	31-MAY-85	16-SEP-85	14-APR-87	14-APR-87	1668	17111880070000
6824	MONROE	971927	SALTWATER DISPOSAL WELL	001	01-JAN-09	5	56	L215	LUFFEY-STINSON GAS CORPORAT	009	21N	02E	30-NOV-88	09	5	II	00	20-JUN-88	23-AUG-88	30-NOV-88	30-NOV-88	2580	17111880110000
6824	MONROE	115666	BALL SWD	N-47	01-MAY-03	5	34	T129	TULIP INDUSTRIES, INC.	003	22N	04E	16-JUN-77	09	5	II	20	28-JUN-66	22-SEP-66	18-OCT-66	27-AUG-90	2304	17067002880000
6824	MONROE	163351	OUACHITA FERTILIZER SWD	007	01-FEB-99	5	37	T129	TULIP INDUSTRIES, INC.	042	18N	04E	05-JUL-82	09	5	II	00	25-APR-79	29-AUG-79	05-JUL-82	16-JUL-90	2305	17073211810000
6824	MONROE	970222	SWD	002	28-SEP-10	5	34	T129	TULIP INDUSTRIES, INC.	010	22N	04E	17-APR-78	09	5	II	00	17-APR-78	06-APR-78	14-APR-78	31-JUL-90	1660	17067880010000
6824	MONROE	970729	GEORGIA PACIFIC SWD	001	01-NOV-97	5	34	T129	TULIP INDUSTRIES, INC.	012	22N	04E	01-JUL-81	09	5	II	00	11-MAY-81	27-MAY-81	01-JUL-81		1730	17067880020000
6824	MONROE	248895	RICHLAND SEED CO SWD	002	20-AUG-15	5	34	W201	WG GAS LLC	006	18N	06E	20-AUG-15	09	5	II	00	13-FEB-15	15-FEB-15				17067220150000
6840	MONTEGUT	970117	MONTEGUT SWD	002	22-JUL-99	2	55	T167	TELLUS OPERATING GROUP, LLC	051	18S	19E	22-APR-71	09	5	II	00	15-APR-71	16-APR-71	22-APR-71		2224	17109880360000
6860	MONTGOMERY	974386	BLACKSTONE TP SWD	001	27-JUN-13	5	22	3174	JUSTISS OIL COMPANY, INC.	020	08N	04W	27-JUN-13	09	5	II	00	30-APR-13	14-MAR-13				17043880130000
6862	MOORE-SAMS	970672	MOORE SAMS SWD	001	01-JAN-17	2	39	60022	ORX RESOURCES, L.L.C.	003	04S	10E	02-APR-81	09	5	II	00	24-MAR-81	08-MAR-81	02-APR-81	30-MAR-95	5000	17077880020000
6870	MORGANZA	972809	CANNATELLA SWD	001	01-JAN-17	2	49	60022	ORX RESOURCES, L.L.C.	009	04S	07E	02-MAR-99	09	5	II	00	29-JAN-99	07-FEB-99	02-MAR-99	02-MAR-99	4460	17097880390000
6870	MORGANZA	973229	T LICHTENBERG ET AL SWD	001	05-APR-04	2	39	P193	PENNINGTON OIL & GAS INT, LLC	045	04S	09E	05-APR-04	09	5	II	00	10-FEB-04	10-MAR-04				17077880210000
6875	MORSE	200132	FOREMAN ESTATE SWD	001	01-JUL-87	2	01	3122	KASH OIL AND GAS, INC	032	10S	01W	15-MAY-87	09	5	II	00	10-JUN-86	06-JUL-85		15-MAY-87	14022	17001216060000
6888	MOSQUITO BEND	120855	MOSQUITO BEND SWD	002	01-APR-04	5	30	T217	TENSAS DELTA EXPL CO., LLC	034	07N	04E	07-MAY-81	09	5	II	00	27-JUL-67	18-NOV-67	05-DEC-67		4484	17059202440000
6912	MOUND POINT	155886	SL 340 MOUND POINT SWD	059	01-JUL-11	2	23	H032	HILCORP ENERGY COMPANY	000	000	000	30-AUG-06	09	5	II	00	10-JUN-77	19-JUL-77	22-AUG-77	01-FEB-99	11630	17707200800000
6912	MOUND POINT	155886	SL 340 MOUND POINT SWD	059	01-JUL-11	2	23	H032	HILCORP ENERGY COMPANY	000	000	000	30-AUG-06	09	5	II	00	10-JUN-77	19-JUL-77	22-AUG-77	01-FEB-99	11630	17707200800000
6944	MUD LAKE, EAST	126049	LUTCHER C SWD	011	07-SEP-12	2	12	L059	LEGACY RESOURCES CO., L.P.	024	14S	11W	07-SEP-12	09	5	II	00	18-SEP-68	16-OCT-68	13-DEC-68	11-SEP-01	13033	17023202390000
6952	MUD LAKE, LOWER	970791	DISPOSAL WELL	001	01-JAN-98	2	12	0021	ANR PIPELINE COMPANY	005	15S	06W	01-MAY-78	09	5	II	00	19-SEP-77	16-APR-78	19-SEP-77	24-AUG-95	2405	17023880270000
6976	MULVEY	972849	USA SWD	002	01-APR-14	2	57	T142	TOCE ENERGY, L.L.C.	027	12S	01E	10-SEP-99	09	5	II	00	25-AUG-99	23-AUG-65			2540	17113014100000
6979	MURPHY LAKE	970699	MURPHY LAKE SWD	001	01-JUN-09	2	50	W168	WHITE OAK OPERATING CO, LLC	024	11S	10E	12-AUG-81	09	5	II	00	24-JUL-81	03-AUG-81	12-AUG-81	25-AUG-95	2215	17099880170000
6985	MYETTE POINT, NW	972655	SL 14519 SWD	001	01-JUL-14	2	51	F156	FIELDWOOD ENERGY OFFSHORE L	000	13S	09E	30-MAY-97	09	5	II	00	17-MAR-97	12-MAY-97	30-MAY-97	30-MAY-97	4700	17101880590000
7010	NAPOLEONVILLE	970137	BOURG SWD	002	01-JUN-07	2	04	E151	EDWARD OIL COMPANY	032	12S	13E	05-OCT-81	09	5	II	00	11-MAR-58	11-MAR-58	21-MAR-58		1605	17007880100000
7010	NAPOLEONVILLE	241869	DUGAS & LEBLANC CO LTD SWD	002	08-DEC-14	2	04	M331	MANTLE OIL & GAS, LLC	141	12S	14E	08-DEC-14	09	5	II	00	17-AUG-10	22-AUG-10	12-NOV-10			17007205160000
7010	NAPOLEONVILLE	247690	NOELIE TEMPLET SWD	001	29-NOV-16	2	04	P297	PETRODOME OPERATING, LLC	054	12S	14E	29-NOV-16	09	5	II	00	25-FEB-14	09-AUG-14			11960	17007205280000
7010	NAPOLEONVILLE	34173	DUGAS & LEBLANC LTD B SWD	002	01-JUL-12	2	04	U047	URBAN OIL & GAS GROUP, LLC	035	12S	13E	28-OCT-98	09	5	II	00	01-OCT-47	01-JAN-48	13-JUN-48	28-OCT-98	9950	17007000210000



Louisiana Department of Natural Resources (DNR)

SONRIS/2000

Report run on: Feb 19, 2017 5:45 AM

SRCN4282J Produced Fluid Disposal Wells By Field

Field Id	Field Name	Well Serial Num	Well Name	Well Num	Effective Date	District Code	Parish Code	Org Id	Org Name	Section	Township	Well Range	Well Status Date	Well Status Code	Well Class Type Code	Class	Product Type Code	Permit Date	Spud Date	Original Comp Date	Last Recomp Date	Measured Depth	Api Num
7020	NATCHEZ ISLAND	244021	ROUNTREE SWD	003	05-APR-12	5	15	2944	KFG PETROLEUM CORPORATION	023	07N	10E	05-APR-12	09	5	II	00	25-OCT-11	11-DEC-11				17029231590000
7035	NEALE	190739	MUSSER-DAVIS C SWD	003	01-MAR-08	2	06	C260	CORTEX ENERGY, INC.	024	03S	11W	27-APR-85	09	5	II	00	18-MAR-85	28-FEB-84		27-APR-85	8008	17011206370000
7035	NEALE	27508	RICE LAND & LBR CO E SWD	001	01-JUL-10	2	06	T029	TEXAS PETROLEUM INVESTMENT (	027	03S	11W	28-JUL-03	09	5	II	00	09-MAY-42	04-JUN-42	05-SEP-42	28-AUG-02	11735	17011000700000
7035	NEALE	220918	RICE LD & LBR 33 SWD	003	01-JUL-10	2	06	T029	TEXAS PETROLEUM INVESTMENT (	033	03S	11W	23-MAR-06	09	5	II	00	31-JUL-97	11-AUG-97	23-OCT-97		11765	17011208950000
7040	NEBO-HEMPHILL	185822	WHATLEY EST SWD	002	11-AUG-11	5	30	1575	B. G. DENTON	027	08N	03E	11-AUG-11	09	5	II	00	03-MAY-83	16-JUN-83		26-JUL-83	4220	17059225550000
7040	NEBO-HEMPHILL	102338	JOHN TAYLOR SWD	001	01-DEC-92	5	30	3525	S.H. LOE OIL CORP.	040	07N	03E	16-MAY-78	09	5	II	10	27-APR-64	21-MAY-64	08-JUN-64		4510	17059021920000
7040	NEBO-HEMPHILL	973166	PETRO-HUNT ET AL SWD	001	09-MAY-03	5	30	B174	BELLE EXPLORATION, INC.	004	07N	03E	09-MAY-03	09	5	II	00	06-MAR-03	10-APR-03				17059245940000
7040	NEBO-HEMPHILL	212609	SWAZEY SWD	004	01-APR-13	5	30	E100	ENERQUEST OIL & GAS, L.L.C.	022	07N	03E	23-FEB-93	09	5	II	00	02-NOV-90	21-NOV-90	15-JAN-91	06-JUN-97	4300	17059244610000
7040	NEBO-HEMPHILL	95296	BRIAN-HUDNALL SWD	001	11-OCT-04	5	30	J081	JWR OIL AND GAS	018	07N	04E	11-OCT-04	09	5	II	00	01-APR-63	31-MAR-63	04-APR-63		4312	17059018410000
7040	NEBO-HEMPHILL	27612	A J WARD ET AL SWD	001	01-MAY-02	5	30	K071	KEPCO OPERATING, INC.	040	07N	03E	27-MAR-87	09	5	II	00	07-OCT-86	01-JUL-42	17-JUL-42	27-MAR-87	4387	17059021970000
7040	NEBO-HEMPHILL	176183	R C GIRLINGHOUSE SWD	003	02-JUL-15	5	30	K071	KEPCO OPERATING, INC.	040	07N	03E	02-JUL-15	09	5	II	00	08-JUL-81	09-JUL-81	16-SEP-81	03-MAR-83	3608	17059220950000
7040	NEBO-HEMPHILL	973960	SHIRLEY SWD	001	08-JUL-11	5	30	K071	KEPCO OPERATING, INC.	024	07N	03E	08-JUL-11	09	5	II	00	24-FEB-11	18-APR-11				17059880890000
7040	NEBO-HEMPHILL	973479	S L DAYTON SWD	001	17-APR-14	5	30	L249	LITTLE RIVER LODGE LLC	001	07N	02E	29-MAY-08	09	5	II	00	20-JUN-07	18-SEP-92				17059246310000
7040	NEBO-HEMPHILL	972372	COON SWD	014	01-AUG-95	5	30	R107	RELIANCE PETROLEUM CORPORA	011	07N	03E	30-NOV-92	09	5	II	00	03-SEP-92	25-SEP-92	30-NOV-92	30-NOV-92	2600	17059880620000
7040	NEBO-HEMPHILL	178121	IPB LLS NH SWD	022	01-APR-15	5	30	R250	RYCA ENERGY PARTNERS LLC	013	07N	02E	28-SEP-82	09	5	II	00	20-OCT-81	18-DEC-81	12-APR-82	28-SEP-82	4420	17059221810000
7040	NEBO-HEMPHILL	180755	IPB LLS NH SWD	024	01-APR-15	5	30	R250	RYCA ENERGY PARTNERS LLC	014	07N	02E	09-AUG-96	09	5	II	00	16-APR-82	19-MAY-82		09-AUG-96	2550	17059223180000
7040	NEBO-HEMPHILL	974389	ENGLES 18 SWD	002	28-JUL-14	5	30	S381	SKYHAWK ENERGY, LLC	018	07N	04E	28-JUL-14	09	5	II	00	17-MAY-13	06-MAY-14				17059881040000
7040	NEBO-HEMPHILL	27274	KAUFFMAN SWD	001	01-JAN-97	5	30	T121	TWC OIL COMPANY, INC.	002	07N	03E	16-AUG-89	09	5	II	00	02-MAR-42	05-MAR-42	14-MAR-42	16-AUG-89	4055	17059022720000
7040	NEBO-HEMPHILL	247852	WARD SWD	002	10-SEP-14	5	30	T121	TWC OIL COMPANY, INC.	040	07N	03E	10-SEP-14	09	5	II	00	15-APR-14	22-APR-14				17059265260000
7040	NEBO-HEMPHILL	972581	ALLEN SWD	001	01-AUG-03	5	30	W118	K WILSON ENTERPRISES INC.	026	07N	03E	17-JAN-97	09	5	II	00	13-SEP-95	13-SEP-95	17-JAN-97	17-JAN-97	2550	17059216080000
7040	NEBO-HEMPHILL	26692	GOODPINE A HOC SWD	033	01-SEP-08	5	30	X004	XTO ENERGY INC.	015	07N	03E	24-JUN-93	09	5	II	00	07-OCT-41	04-OCT-41	11-OCT-41	24-JUN-93	4282	17059023730000
7040	NEBO-HEMPHILL	26692	GOODPINE A HOC SWD	033	01-SEP-08	5	30	X004	XTO ENERGY INC.	015	07N	03E	24-JUN-93	09	5	II	00	07-OCT-41	04-OCT-41	11-OCT-41	24-JUN-93	4282	17059023730000
7040	NEBO-HEMPHILL	27206	GOODPINE SWD	F-79	01-SEP-08	5	30	X004	XTO ENERGY INC.	022	07N	03E	13-JAN-75	09	5	II	00	02-FEB-42	22-FEB-42	28-FEB-42	16-OCT-95	4100	17059023030000
7040	NEBO-HEMPHILL	27206	GOODPINE SWD	F-79	01-SEP-08	5	30	X004	XTO ENERGY INC.	022	07N	03E	13-JAN-75	09	5	II	00	02-FEB-42	22-FEB-42	28-FEB-42	16-OCT-95	4100	17059023030000
7040	NEBO-HEMPHILL	176286	IPB LLS NH SWD	008	01-SEP-08	5	30	X004	XTO ENERGY INC.	012	07N	02E	07-FEB-86	09	5	II	00	31-JAN-86	25-JUL-81	27-JUL-81	07-FEB-86	1900	17059221000000
7040	NEBO-HEMPHILL	176286	IPB LLS NH SWD	008	01-SEP-08	5	30	X004	XTO ENERGY INC.	012	07N	02E	07-FEB-86	09	5	II	00	31-JAN-86	25-JUL-81	27-JUL-81	07-FEB-86	1900	17059221000000
7040	NEBO-HEMPHILL	204537	GOODPINE A HOC SWD	033-1	01-SEP-08	5	30	X004	XTO ENERGY INC.	015	07N	03E	05-AUG-91	09	5	II	00	05-SEP-86	07-OCT-86		05-AUG-91	5000	17059238950000
7040	NEBO-HEMPHILL	204537	GOODPINE A HOC SWD	033-1	01-SEP-08	5	30	X004	XTO ENERGY INC.	015	07N	03E	05-AUG-91	09	5	II	00	05-SEP-86	07-OCT-86		05-AUG-91	5000	17059238950000
7040	NEBO-HEMPHILL	216935	GOODPINE A SWD	C-29	01-SEP-08	5	30	X004	XTO ENERGY INC.	010	07N	03E	08-FEB-95	09	5	II	00	13-JUN-94	01-SEP-94		08-FEB-95		17059248210000
7040	NEBO-HEMPHILL	216935	GOODPINE A SWD	C-29	01-SEP-08	5	30	X004	XTO ENERGY INC.	010	07N	03E	08-FEB-95	09	5	II	00	13-JUN-94	01-SEP-94		08-FEB-95		17059248210000
7040	NEBO-HEMPHILL	217041	PLACID FEE OTC SWD	001	01-SEP-08	5	30	X004	XTO ENERGY INC.	020	07N	03E	23-AUG-94	09	5	II	00	07-JUL-94	23-JUL-94		23-AUG-94	4300	17059248300000
7040	NEBO-HEMPHILL	217041	PLACID FEE OTC SWD	001	01-SEP-08	5	30	X004	XTO ENERGY INC.	020	07N	03E	23-AUG-94	09	5	II	00	07-JUL-94	23-JUL-94		23-AUG-94	4300	17059248300000
7040	NEBO-HEMPHILL	218086	GOODPINE A HOC SWD	038-9	01-SEP-08	5	30	X004	XTO ENERGY INC.	010	07N	03E	08-MAY-96	09	5	II	00	29-JUN-95	21-AUG-95	07-SEP-95	08-MAY-96	4300	17059248840000
7040	NEBO-HEMPHILL	218086	GOODPINE A HOC SWD	038-9	01-SEP-08	5	30	X004	XTO ENERGY INC.	010	07N	03E	08-MAY-96	09	5	II	00	29-JUN-95	21-AUG-95	07-SEP-95	08-MAY-96	4300	17059248840000
7040	NEBO-HEMPHILL	972063	GOODPINE F SWD	E-68	01-SEP-08	5	30	X004	XTO ENERGY INC.	010	07N	03E	29-SEP-89	09	5	II	00	19-JUL-89	01-AUG-89	29-SEP-89	29-SEP-89	2410	17059880570000
7040	NEBO-HEMPHILL	972063	GOODPINE F SWD	E-68	01-SEP-08	5	30	X004	XTO ENERGY INC.	010	07N	03E	29-SEP-89	09	5	II	00	19-JUL-89	01-AUG-89	29-SEP-89	29-SEP-89	2410	17059880570000
7040	NEBO-HEMPHILL	972219	GOODPINE F SWD	C-51	01-SEP-08	5	30	X004	XTO ENERGY INC.	010	07N	03E	08-AUG-90	09	5	II	00	26-JUL-90	02-AUG-90	08-AUG-90	25-SEP-93	2610	17059880590000
7040	NEBO-HEMPHILL	972219	GOODPINE F SWD	C-51	01-SEP-08	5	30	X004	XTO ENERGY INC.	010	07N	03E	08-AUG-90	09	5	II	00	26-JUL-90	02-AUG-90	08-AUG-90	25-SEP-93	2610	17059880590000
7040	NEBO-HEMPHILL	972305	GOODPINE A HOC SWD	038-6	01-SEP-08	5	30	X004	XTO ENERGY INC.	010	07N	03E	07-OCT-91	09	5	II	00	25-JUL-91	01-AUG-91	07-OCT-91	07-OCT-91	2405	17059880600000
7040	NEBO-HEMPHILL	972305	GOODPINE A HOC SWD	038-6	01-SEP-08	5	30	X004	XTO ENERGY INC.	010	07N	03E	07-OCT-91	09	5	II	00	25-JUL-91	01-AUG-91	07-OCT-91	07-OCT-91	2405	17059880600000
7040	NEBO-HEMPHILL	972436	GOODPINE F SWD	A-79	01-SEP-08	5	30	X004	XTO ENERGY INC.	022	07N	03E	22-AUG-93	09	5	II	00	13-MAY-93	30-MAY-93	22-AUG-93	22-AUG-93	2610	17059880640000
7040	NEBO-HEMPHILL	972436	GOODPINE F SWD	A-79	01-SEP-08	5	30	X004	XTO ENERGY INC.	022	07N	03E	22-AUG-93	09	5	II	00	13-MAY-93	30-MAY-93	22-AUG-93	22-AUG-93	2610	17059880640000
7045	NESSER	189576	DALTON LABORDE SWD	004	08-DEC-10	2	17	S229	SANCHEZ OIL & GAS CORPORATIO	049	08S	02E	10-FEB-84	09	5	II	00	09-DEC-83	12-JAN-84	10-FEB-84		6017	17033201880000
7050	NEWLIGHT	166533	TENSAS SWD	001	01-JUN-11	5	54	P313	PLOUTOS, LLC	010	13N	10E	28-OCT-03	09	5	II	00	05-DEC-79	18-DEC-79	12-OCT-81		16000	17107203430000
7067	NIBLETT CANAL	973326	H B W FARMS INC SWD	001	26-MAR-13	2	27	H032	HILCORP ENERGY COMPANY	003	11S	05W	29-DEC-05	09	5	II	00	03-AUG-05	20-NOV-05				17053880580000
7067	NIBLETT CANAL	973326	H B W FARMS INC SWD	001	26-MAR-13	2	27	H032	HILCORP ENERGY COMPANY	003	11S	05W	29-DEC-05	09	5	II	00	03-AUG-05	20-NOV-05				17053880580000
7068	NIBLETT, NORTH	973240	LEBLANC SWD	001	26-MAR-13	2	27	H032	HILCORP ENERGY COMPANY	031	10S	04W	14-JAN-05	09	5	II	00	25-MAY-04	18-DEC-04				17053880560000
7068	NIBLETT, NORTH	973240	LEBLANC SWD	001	26-MAR-13	2	27	H032	HILCORP ENERGY COMPANY	031	10S	04W	14-JAN-05	09	5	II	00	25-MAY-04	18-DEC-04				17053880560000
7090	OAKLEY	970396	OAKLEY SWD	001	01-OCT-15	2	04	F148	FIVE - JAB, INC.	033	14S	14E	09-JUL-70	09	5	II	00	09-JUL-70	16-JUL-70	09-JUL-70		1500	17007880130000
7095	OAKLEY, NORTHWEST	974260	CLEMENT SWD	001	26-MAR-13	2	04	M283	MAGNUM PRODUCING, L.P.	039	14S	13E	26-MAR-13	09	5	II	00	17-JUL-12	02-DEC-12				17007200010000
7125	OCEAN VIEW BEACH	972565	IVAN U FISK SR SWD	001	13-APR-15	2	12	N123	NORTHSTAR OFFSHORE GROUP, L	032	15S	13W	12-JUL-95	09	5	II	00	25-APR-95	26-MAY-95	12-JUL-95	12-JUL-95	3000	17023881480000

SRCN4282J Produced Fluid Disposal Wells By Field

Field Id	Field Name	Well Serial Num	Well Name	Well Num	Effective Date	District Code	Parish Code	Org Id	Org Name	Section	Township	Well Range	Well Status Date	Well Status Code	Well Class Type Code	Class	Product Type Code	Permit Date	Spud Date	Original Comp Date	Last Recomp Date	Measured Depth	Api Num
7125	OCEAN VIEW BEACH	972565	IVAN U FISK SR SWD	001	13-APR-15	2	12	N123	NORTHSTAR OFFSHORE GROUP, L	032	15S	13W	12-JUL-95	09	5	II	00	25-APR-95	26-MAY-95	12-JUL-95	12-JUL-95	3000	17023881480000
7130	OLLA	74307	TREMONT LBR CO SWD	D010	01-JAN-91	5	30	1575	B. G. DENTON	012	09N	01E	19-AUG-82	09	5	II	00	23-MAR-59	20-MAR-59	05-APR-59	26-AUG-82	2810	17059008170000
7130	OLLA	203759	TREMONT C SWD	002	01-MAY-08	5	30	3242	KING DRILLING CO	012	09N	01E	23-JAN-98	09	5	II	00	21-MAR-86	01-APR-86	18-NOV-86	23-JAN-98	2950	17059238520000
7130	OLLA	970174	KEES A SWD	007	01-AUG-94	5	30	3525	S.H. LOE OIL CORP.	007	10N	03E	24-SEP-81	09	5	II	00	21-JAN-50	21-JAN-50	24-JAN-50	11-AUG-94	1410	17059880030000
7130	OLLA	973462	KEES A SWD	002	20-NOV-07	5	30	3525	S.H. LOE OIL CORP.	007	10N	03E	20-NOV-07	09	5	II	00	21-FEB-07	24-JUL-07				17059880760000
7130	OLLA	184731	J E HARRIS SWD	003	19-DEC-07	5	30	C019	CHADCO, INC.	012	10N	02E	30-AUG-07	09	5	II	00	21-JAN-83	28-JUL-80	03-FEB-83	29-JAN-91	3005	17059217170000
7130	OLLA	186255	LONNIE BROWN ET AL SWD	002	01-APR-16	5	30	C428	CASTOR PRODUCTION, L.L.C.	008	10N	03E	30-JUN-83	09	5	II	00	10-JUN-83	10-JUN-83		30-JUN-83	2800	17059218860000
7130	OLLA	69595	MILLS	003	01-SEP-08	5	30	J101	JAG OPERATING, L.L.C.	005	09N	02E	14-MAY-65	09	5	II	00	24-FEB-58	25-FEB-58	28-APR-58	14-MAY-65	3417	17059006090000
7130	OLLA	70214	MILLS SWD	005	01-SEP-08	5	30	J101	JAG OPERATING, L.L.C.	005	09N	02E	01-JUN-07	09	5	II	00	22-APR-58	01-MAY-58	07-MAY-58	23-SEP-87	3014	17059006100000
7130	OLLA	971038	MILLS SWD	009	01-SEP-08	5	30	J101	JAG OPERATING, L.L.C.	005	09N	02E	01-NOV-82	09	5	II	00	05-OCT-82	11-OCT-82	01-NOV-82		1650	17059880220000
7130	OLLA	24071	GOODPINE SWD	003	01-AUG-99	5	30	K053	SONNY KING	012	10N	02E	01-OCT-69	09	5	II	00	17-APR-40	23-APR-40	01-MAY-40		2405	17059010340000
7130	OLLA	24802	LISENBY A SWD	001	01-JAN-98	5	30	K053	SONNY KING	012	10N	02E	24-JAN-63	09	5	II	00	12-SEP-40	17-SEP-40	26-SEP-40		2240	17059010170000
7130	OLLA	100612	HANSON U SWD	001	01-DEC-00	5	30	K071	KEPCO OPERATING, INC.	010	09N	02E	31-MAR-86	09	5	II	00	03-JAN-64	04-JAN-64	04-FEB-64		2809	17059006500000
7130	OLLA	27025	TREMONT H SWD	019	01-APR-98	5	30	P158	PETRO-HUNT, L.L.C.	034	10N	02E	16-SEP-92	09	5	II	00	13-DEC-41	06-DEC-41	21-DEC-41	16-SEP-92	2379	17059005820000
7130	OLLA	26272	COCKERHAM SWD	002	01-APR-15	5	30	R250	RYCA ENERGY PARTNERS LLC	023	10N	02E	01-JAN-78	09	5	II	00	18-JUL-41	22-JUL-41	31-JUL-41		2375	17059010060000
7130	OLLA	111436	TREMONT LBR CO SWD	003	01-APR-15	5	30	R250	RYCA ENERGY PARTNERS LLC	004	09N	02E	12-AUG-66	09	5	II	00	14-SEP-65	13-SEP-65	13-OCT-65		2855	17059006010000
7130	OLLA	116619	TREMONT D SWD	001	01-APR-15	5	30	R250	RYCA ENERGY PARTNERS LLC	028	10N	02E	29-JAN-75	09	5	II	00	23-AUG-66	16-SEP-66	29-JAN-75		3015	17059200640000
7130	OLLA	165468	NUGENT SWD	B-5	01-APR-15	5	30	R250	RYCA ENERGY PARTNERS LLC	025	10N	02E	22-JUL-03	09	5	II	00	01-OCT-79	15-OCT-79	15-NOV-79		2750	17059216710000
7130	OLLA	238197	WEYERHAEUSER 10-9 SWD	001	08-DEC-10	5	30	S229	SANCHEZ OIL & GAS CORPORATIO	010	09N	02E	21-DEC-09	09	5	II	00	22-JUL-08	19-AUG-08				17059255720000
7130	OLLA	244226	WEYERHAEUSER 28 SWD	002	01-MAY-14	5	30	S381	SKYHAWK ENERGY, LLC	028	10N	02E	17-JUL-12	09	5	II	00	21-DEC-11	30-MAR-88				17059240830000
7130	OLLA	24650	LA CENTRAL SWD	027	21-SEP-10	5	30	X004	XTO ENERGY INC.	025	10N	02E	05-MAY-83	09	5	II	00	05-AUG-40	17-AUG-40	22-AUG-40	05-MAY-83	2394	17059009610000
7130	OLLA	24650	LA CENTRAL SWD	027	21-SEP-10	5	30	X004	XTO ENERGY INC.	025	10N	02E	05-MAY-83	09	5	II	00	05-AUG-40	17-AUG-40	22-AUG-40	05-MAY-83	2394	17059009610000
7130	OLLA	25273	LA CENTRAL SWD	080	01-SEP-08	5	30	X004	XTO ENERGY INC.	013	10N	02E	15-OCT-53	09	5	II	00	16-DEC-40	27-DEC-40	06-JAN-41		2426	17059009860000
7130	OLLA	25273	LA CENTRAL SWD	080	01-SEP-08	5	30	X004	XTO ENERGY INC.	013	10N	02E	15-OCT-53	09	5	II	00	16-DEC-40	27-DEC-40	06-JAN-41		2426	17059009860000
7130	OLLA	25954	LA CENTRAL SWD	090	01-SEP-08	5	30	X004	XTO ENERGY INC.	026	10N	02E	01-APR-75	09	5	II	00	22-MAY-41	23-MAY-41	30-MAY-41		2430	17059009900000
7130	OLLA	25954	LA CENTRAL SWD	090	01-SEP-08	5	30	X004	XTO ENERGY INC.	026	10N	02E	01-APR-75	09	5	II	00	22-MAY-41	23-MAY-41	30-MAY-41		2430	17059009900000
7130	OLLA	45116	LA CENTRAL SWD	141	01-SEP-08	5	30	X004	XTO ENERGY INC.	001	09N	02E	02-JUL-53	09	5	II	10	23-JAN-52	19-JAN-52	27-JAN-52		3410	17059012080000
7130	OLLA	45116	LA CENTRAL SWD	141	01-SEP-08	5	30	X004	XTO ENERGY INC.	001	09N	02E	02-JUL-53	09	5	II	10	23-JAN-52	19-JAN-52	27-JAN-52		3410	17059012080000
7130	OLLA	46277	LA CENTRAL SWD	144	01-SEP-08	5	30	X004	XTO ENERGY INC.	002	09N	02E	23-OCT-53	09	5	II	00	08-JUL-52	08-JUL-52	17-JUL-52		3350	17059012240000
7130	OLLA	46277	LA CENTRAL SWD	144	01-SEP-08	5	30	X004	XTO ENERGY INC.	002	09N	02E	23-OCT-53	09	5	II	00	08-JUL-52	08-JUL-52	17-JUL-52		3350	17059012240000
7130	OLLA	98457	LA CENT URANIA LBR CO UN 1 SWD	001	28-SEP-10	5	30	X004	XTO ENERGY INC.	011	09N	02E	16-DEC-74	09	5	II	00	11-SEP-63	29-SEP-63	16-NOV-63		3903	17059012420000
7130	OLLA	98457	LA CENT URANIA LBR CO UN 1 SWD	001	28-SEP-10	5	30	X004	XTO ENERGY INC.	011	09N	02E	16-DEC-74	09	5	II	00	11-SEP-63	29-SEP-63	16-NOV-63		3903	17059012420000
7130	OLLA	144236	LOUISIANA CENTRAL SWD	054-A	01-SEP-08	5	30	X004	XTO ENERGY INC.	025	10N	02E	22-NOV-85	09	5	II	00	12-NOV-85	06-JAN-74		22-NOV-85	2860	17059210330000
7130	OLLA	144236	LOUISIANA CENTRAL SWD	054-A	01-SEP-08	5	30	X004	XTO ENERGY INC.	025	10N	02E	22-NOV-85	09	5	II	00	12-NOV-85	06-JAN-74		22-NOV-85	2860	17059210330000
7130	OLLA	236511	LA CENTRAL SWD	A-250	15-DEC-08	5	30	X004	XTO ENERGY INC.	011	09N	02E	15-DEC-08	09	5	II	00	18-OCT-07	22-DEC-07				17059254740000
7130	OLLA	236511	LA CENTRAL SWD	A-250	15-DEC-08	5	30	X004	XTO ENERGY INC.	011	09N	02E	15-DEC-08	09	5	II	00	18-OCT-07	22-DEC-07				17059254740000
7130	OLLA	238972	LA CENTRAL SWD	251	02-MAR-10	5	30	X004	XTO ENERGY INC.	006	09N	03E	02-MAR-10	09	5	II	00	21-OCT-08	03-DEC-08				17059256290000
7130	OLLA	238972	LA CENTRAL SWD	251	02-MAR-10	5	30	X004	XTO ENERGY INC.	006	09N	03E	02-MAR-10	09	5	II	00	21-OCT-08	03-DEC-08				17059256290000
7130	OLLA	973172	LOUISIANA CENTRAL SWD	A-142	01-SEP-08	5	30	X004	XTO ENERGY INC.	002	09N	02E	03-DEC-03	09	5	II	00	24-APR-03	30-JAN-52				17059012220000
7130	OLLA	973172	LOUISIANA CENTRAL SWD	A-142	01-SEP-08	5	30	X004	XTO ENERGY INC.	002	09N	02E	03-DEC-03	09	5	II	00	24-APR-03	30-JAN-52				17059012220000
7130	OLLA	974218	LA CENTRAL SWD	A-201	16-NOV-12	5	30	X004	XTO ENERGY INC.	001	09N	02E	16-NOV-12	09	5	II	00	15-MAY-12	19-SEP-12				17059880970000
7130	OLLA	974218	LA CENTRAL SWD	A-201	16-NOV-12	5	30	X004	XTO ENERGY INC.	001	09N	02E	16-NOV-12	09	5	II	00	15-MAY-12	19-SEP-12				17059880970000
7130	OLLA	974843	LA CENTRAL SWD	252	05-FEB-16	5	30	X004	XTO ENERGY INC.	26	10N	02E	05-FEB-16	09	5	II	00	14-JUL-15	30-SEP-15			2150	17059881080000
7130	OLLA	974843	LA CENTRAL SWD	252	05-FEB-16	5	30	X004	XTO ENERGY INC.	26	10N	02E	05-FEB-16	09	5	II	00	14-JUL-15	30-SEP-15			2150	17059881080000
7135	OMEGA	70347	E B WADE SWD	A-1	01-AUG-10	5	15	C359	C.T.R. OIL, INC.	019	07N	07E	03-OCT-85	09	5	II	00	05-MAY-58	21-MAY-58	28-MAY-58	03-OCT-85	4998	17029002770000
7140	OPELOUSAS	81023	J LALONDE SWD	002	01-OCT-11	2	49	J092	JENNINGS HOLDINGS, LLC	084	06S	04E	22-DEC-82	09	5	II	00	25-AUG-60	07-SEP-60	20-SEP-60	02-OCT-89	9420	17097005560000
7140	OPELOUSAS	972202	OVEY BENOIT ESTATE SWD	001	01-OCT-11	2	49	J092	JENNINGS HOLDINGS, LLC	084	06S	04E	30-AUG-90	09	5	II	00	20-JUN-90	21-AUG-90	30-AUG-90	30-AUG-90	11006	17097207430000
7140	OPELOUSAS	44279	A B ROZAS SWD	002	01-JAN-01	2	49	M259	MCGOWAN WORKING PARTNERS, I	042	06S	04E	04-DEC-87	09	5	II	00	11-JAN-88	28-SEP-51	20-NOV-51	04-DEC-87	11525	17097006010000
7140	OPELOUSAS	206662	ALICE B ROZAS HEIRS A SWD	001	01-JAN-01	2	49	M259	MCGOWAN WORKING PARTNERS, I	041	06S	04E	29-AUG-00	09	5	II	00	21-AUG-87	26-AUG-87	09-OCT-87		8800	17097209030000
7140	OPELOUSAS	971158	PD 5900' SWD	001	01-JAN-01	2	49	M259	MCGOWAN WORKING PARTNERS, I	065	06S	04E	29-OCT-55	09	5	II	00	26-OCT-55	26-OCT-55	29-OCT-55	10-OCT-83	2450	17097880260000
7145	ORA	58788	OLIN A S W D	001	01-JUL-78	5	56	4009	L. D. MCMULLAN	009	21N	01W	27-MAR-56	09	5	II	00	20-OCT-55	19-OCT-55	27-MAR-56		2136	17111009270000



Louisiana Department of Natural Resources (DNR)

SONRIS/2000

Report run on: Feb 19, 2017 5:45 AM

SRCN4282J Produced Fluid Disposal Wells By Field

Field Id	Field Name	Well Serial Num	Well Name	Well Num	Effective Date	District Code	Parish Code	Org Id	Org Name	Section	Township	Well Range	Well Status Date	Well Status Code	Well Class Type Code	Class	Product Type Code	Permit Date	Spud Date	Original Comp Date	Last Recomp Date	Measured Depth	Api Num
7145	ORA	970210	JACK DYKES	001-S	01-MAY-48	5	56	4009	L. D. MCMULLAN	004	21N	01W	07-MAY-48	09	5	II	00	04-MAY-48	03-MAY-48	07-MAY-48		2143	17111880010000
7145	ORA	178257	FROST LBR IND A SWD	035	13-JUN-11	5	56	6733	OPAL OIL INC.	023	22N	01W	13-JUN-11	09	5	II	00	29-OCT-81	02-NOV-81			0	17111234800000
7145	ORA	973729	TUCKER SWD	001	01-NOV-16	5	56	H3120	HARGRAVES PRODUCTION, LLC	003	21N	01W	11-MAR-10	09	5	II	00	29-SEP-09	23-OCT-09				17111880140000
7145	ORA	158087	ARVIS SWD	002	15-MAR-11	5	56	M054	MCMULLAN OIL COMPANY, INC.	014	22N	01W	15-MAR-11	09	5	II	00	28-DEC-77	16-JAN-78	26-JAN-78		2151	17111213420000
7150	ORANGE GROVE	144271	ORANGE GROVE SWD	001	01-FEB-05	2	55	B249	BABY OIL, INC.	090	17S	16E	30-MAR-77	09	5	II	00	05-DEC-73	12-JAN-74	24-FEB-74	19-NOV-93	12660	17109214270000
7150	ORANGE GROVE	213276	L COX SWD	001	01-FEB-05	2	55	B249	BABY OIL, INC.	054	17S	16E	22-JAN-93	09	5	II	00	10-MAY-91	21-MAY-91	02-OCT-91	22-JAN-93	13035	17109232490000
7155	ORETTA	169923	MUSSER DAVIS A SWD	001	01-APR-15	2	06	P342	PINTAIL OIL & GAS, LLC	034	06S	11W	19-JUL-13	09	5	II	00	05-JUL-88	30-JUL-80	19-SEP-80	04-JAN-95	9120	17011204190000
7155	ORETTA	197865	MUSSER-DAVIS A SWD	004	01-APR-15	2	06	P342	PINTAIL OIL & GAS, LLC	033	06S	11W	06-OCT-14	09	5	II	00	17-JAN-85	24-JAN-85	13-FEB-85	13-NOV-12	9165	17011206530000
7155	ORETTA	974167	MUSSER-DAVIS SWD	002	01-APR-15	2	06	P342	PINTAIL OIL & GAS, LLC	033	06S	11W	26-SEP-12	09	5	II	00	13-MAR-12	27-JUL-12				17011880290000
7175	OSSUN, NORTH	970603	NORTH OSSUN SWD	001	01-SEP-92	2	28	C078	CONDOR PETROLEUM CORPORATI	012	09S	03E	16-FEB-64	09	5	II	00	03-JAN-64	06-FEB-64	16-FEB-64		2622	17055880060000
7180	OUTSIDE ISLAND	973757	J G GUIDRY ET AL SWD	001	01-NOV-12	2	57	W168	WHITE OAK OPERATING CO, LLC	027	13S	01E	12-JAN-10	09	5	II	00	05-NOV-09	09-DEC-09				17113881520000
7185	OXFORD	171590	CALVIN PARROTT ET AL	001	01-OCT-81	6	16	3096	JEEMS BAYOU PRODUCTION CORF	020	11N	12W	13-OCT-81	09	5	II	00	08-OCT-80	09-OCT-80	13-OCT-81		1844	17031214150000
7185	OXFORD	171590	CALVIN PARROTT ET AL	001	01-OCT-81	6	16	3096	JEEMS BAYOU PRODUCTION CORF	020	11N	12W	13-OCT-81	09	5	II	00	08-OCT-80	09-OCT-80	13-OCT-81		1844	17031214150000
7201	PALMETTO BAYOU	238606	CL&F 19 SWD	004	01-OCT-11	2	55	2656	CASTEX ENERGY, INC.	019	18S	13E	01-APR-09	09	5	II	00	28-AUG-08	25-OCT-08				17109241420000
7201	PALMETTO BAYOU	973791	LL&E SWD	001	26-JUN-16	2	55	T190	ROCKLEIGH K. THURMAN	006	19S	13E	04-MAR-10	09	5	II	00	22-DEC-09	30-JAN-10				17109881140000
7207	PARADIS	27422	SR&P SWD	004	07-DEC-11	2	45	H032	HILCORP ENERGY COMPANY	039	14S	20E	07-DEC-11	09	5	II	00	13-APR-42	18-APR-42	08-MAY-42	22-NOV-93	10490	17089004520000
7207	PARADIS	27422	SR&P SWD	004	07-DEC-11	2	45	H032	HILCORP ENERGY COMPANY	039	14S	20E	07-DEC-11	09	5	II	00	13-APR-42	18-APR-42	08-MAY-42	22-NOV-93	10490	17089004520000
7207	PARADIS	27543	LL&E SWD	031	20-NOV-07	2	45	H032	HILCORP ENERGY COMPANY	039	14S	20E	20-NOV-07	09	5	II	00	22-MAY-42	13-NOV-42	03-DEC-42		10353	17089004100000
7207	PARADIS	27543	LL&E SWD	031	20-NOV-07	2	45	H032	HILCORP ENERGY COMPANY	039	14S	20E	20-NOV-07	09	5	II	00	22-MAY-42	13-NOV-42	03-DEC-42		10353	17089004100000
7207	PARADIS	28186	ARMSTRONG SWD	001	03-AUG-06	2	45	H032	HILCORP ENERGY COMPANY	039	14S	20E	03-AUG-06	09	5	II	00	29-JAN-43	26-MAR-43	18-APR-43		10450	17089004110000
7207	PARADIS	28186	ARMSTRONG SWD	001	03-AUG-06	2	45	H032	HILCORP ENERGY COMPANY	039	14S	20E	03-AUG-06	09	5	II	00	29-JAN-43	26-MAR-43	18-APR-43		10450	17089004110000
7207	PARADIS	114768	SUNSET REALTY & PLTG CO SWD	006	01-JUL-03	2	45	H032	HILCORP ENERGY COMPANY	039	14S	20E	17-JAN-85	09	5	II	00	21-APR-66	26-MAY-66	13-JUN-66	13-SEP-90	10100	17089007210000
7207	PARADIS	114768	SUNSET REALTY & PLTG CO SWD	006	01-JUL-03	2	45	H032	HILCORP ENERGY COMPANY	039	14S	20E	17-JAN-85	09	5	II	00	21-APR-66	26-MAY-66	13-JUN-66	13-SEP-90	10100	17089007210000
7207	PARADIS	132509	SR&P SWD	042	16-NOV-04	2	45	H032	HILCORP ENERGY COMPANY	039	14S	20E	16-NOV-04	09	5	II	00	18-MAR-70	04-JUN-70	27-JUN-70	28-JUL-04	11200	17089201030000
7207	PARADIS	132509	SR&P SWD	042	16-NOV-04	2	45	H032	HILCORP ENERGY COMPANY	039	14S	20E	16-NOV-04	09	5	II	00	18-MAR-70	04-JUN-70	27-JUN-70	28-JUL-04	11200	17089201030000
7207	PARADIS	970128	LL&E SWD	001	01-JUL-03	2	45	H032	HILCORP ENERGY COMPANY	039	14S	20E	14-OCT-75	09	5	II	00	09-SEP-74	26-NOV-46		11-SEP-84		17089880100000
7207	PARADIS	970128	LL&E SWD	001	01-JUL-03	2	45	H032	HILCORP ENERGY COMPANY	039	14S	20E	14-OCT-75	09	5	II	00	09-SEP-74	26-NOV-46		11-SEP-84		17089880100000
7207	PARADIS	27946	PARADIS SWD SYS #1	002	01-NOV-12	2	45	T029	TEXAS PETROLEUM INVESTMENT (	040	14S	20E	03-MAY-85	09	5	II	00	06-OCT-42	07-OCT-42	15-NOV-42	10-SEP-97	10360	17089004360000
7215	PARCPERDUE, NORTH	179511	M BROUSSARD SWD	002	01-JUL-09	2	57	D187	DYNAMIC EXPLORATION PTRS, LLC	054	11S	04E	27-OCT-99	09	5	II	00	11-JAN-82	21-FEB-82	06-APR-82		13250	17113212140000
7225	PARKER LAKE	110649	HUNT A5 SWD	001	01-MAR-90	5	13	3174	JUSTISS OIL COMPANY, INC.	025	05N	06E	01-MAR-90	09	5	II	00	30-JUL-65	01-AUG-65	01-SEP-65	01-MAR-90	6461	17025014400000
7225	PARKER LAKE	974263	A T HUNT SWD	A-26	29-OCT-12	5	13	3174	JUSTISS OIL COMPANY, INC.	025	05N	06E	29-OCT-12	09	5	II	00	03-AUG-12	10-DEC-10				17025218220000
7225	PARKER LAKE	108618	A T HUNT SWD	A-4	01-MAY-98	5	13	M180	MASS RESOURCES, INC.	030	05N	07E	05-SEP-93	09	5	II	00	14-APR-65	14-APR-65	21-MAY-65	05-SEP-93	6615	17025014680000
7243	PASS WILSON	75748	SL 3403 SWD	003	22-JUL-11	2	55	H032	HILCORP ENERGY COMPANY	000	000	000	22-JUL-11	09	5	II	00	30-JUN-59	27-JUL-59	18-OCT-59		16681	17711000800000
7243	PASS WILSON	75748	SL 3403 SWD	003	22-JUL-11	2	55	H032	HILCORP ENERGY COMPANY	000	000	000	22-JUL-11	09	5	II	00	30-JUN-59	27-JUL-59	18-OCT-59		16681	17711000800000
7243	PASS WILSON	79906	SL 3403 SWD	005D	01-NOV-10	2	55	H032	HILCORP ENERGY COMPANY	000	000	000	23-MAR-94	09	5	II	00	06-JUN-60	12-MAY-60	20-MAY-60	23-MAR-94	9450	17711000820000
7243	PASS WILSON	79906	SL 3403 SWD	005D	01-NOV-10	2	55	H032	HILCORP ENERGY COMPANY	000	000	000	23-MAR-94	09	5	II	00	06-JUN-60	12-MAY-60	20-MAY-60	23-MAR-94	9450	17711000820000
7255	PATTERSON	973338	SHADYSIDE CO LTD SWD	001	01-JUN-12	2	51	D226	DAILEY OIL AND GAS LLC	058	15S	11E	27-JAN-06	09	5	II	00	12-SEP-05	30-DEC-05				17101880680000
7255	PATTERSON	70884	A B ZENOR A SWD	001	01-APR-05	2	51	H032	HILCORP ENERGY COMPANY	044	15S	11E	20-MAY-02	09	5	II	00	17-JUN-58	07-JUL-58	13-JUL-66	16-JUN-98	13678	17101008140000
7255	PATTERSON	70884	A B ZENOR A SWD	001	01-APR-05	2	51	H032	HILCORP ENERGY COMPANY	044	15S	11E	20-MAY-02	09	5	II	00	17-JUN-58	07-JUL-58	13-JUL-66	16-JUN-98	13678	17101008140000
7255	PATTERSON	83083	J P DUHE SWD	002	01-APR-05	2	51	H032	HILCORP ENERGY COMPANY	069	15S	11E	16-JUL-70	09	5	II	00	24-JUL-70	18-JAN-61	10-MAR-61		14650	17101008330000
7255	PATTERSON	83083	J P DUHE SWD	002	01-APR-05	2	51	H032	HILCORP ENERGY COMPANY	069	15S	11E	16-JUL-70	09	5	II	00	24-JUL-70	18-JAN-61	10-MAR-61		14650	17101008330000
7255	PATTERSON	214487	ST MARY BANK & TRUST CO SWD	010	01-APR-05	2	51	H032	HILCORP ENERGY COMPANY	038	15S	11E	24-MAY-01	09	5	II	00	21-APR-92	26-APR-92	12-OCT-92	09-JAN-99	15900	17101218950000
7255	PATTERSON	214487	ST MARY BANK & TRUST CO SWD	010	01-APR-05	2	51	H032	HILCORP ENERGY COMPANY	038	15S	11E	24-MAY-01	09	5	II	00	21-APR-92	26-APR-92	12-OCT-92	09-JAN-99	15900	17101218950000
7255	PATTERSON	971092	FEE SWD	002	01-APR-16	2	51	K112	KINETICA PARTNERS, LLC	049	15S	11E	05-APR-83	09	5	II	00	09-MAR-83	27-MAR-83	05-APR-83	15-JUN-90	3600	17101880180000
7255	PATTERSON	972085	FEE SWD	001	01-APR-16	2	51	K112	KINETICA PARTNERS, LLC	049	15S	11E	08-APR-76	09	5	II	00	26-FEB-76	22-MAR-76	08-APR-76	02-DEC-86	3575	17101880380000
7255	PATTERSON	973167	FEE SWD	003	01-APR-16	2	51	K112	KINETICA PARTNERS, LLC	051	15S	11E	27-MAY-03	09	5	II	00	11-MAR-03	06-APR-03				17101880660000
7255	PATTERSON	973315	GRIZZAFFI-VIAL SWD	001	29-AUG-14	2	51	L210	LINN OPERATING, INC.	003	15S	12E	06-JAN-06	09	5	II	00	20-MAY-05	04-NOV-05				17101880670000
7261	PATTON CHURCH	192768	H W WRIGHT JR SWD	002	01-MAR-09	5	13	C359	C.T.R. OIL, INC.	017	08N	07E	04-OCT-04	09	5	II	00	25-JUN-84	18-AUG-84	03-OCT-84		4715	17025212410000
7261	PATTON CHURCH	91717	H W WRIGHT SWD	002	01-MAY-98	5	13	M180	MASS RESOURCES, INC.	017	08N	07E	22-SEP-83	09	5	II	00	13-AUG-62	04-SEP-62	09-SEP-62	22-SEP-83	4659	17025009200000
7261	PATTON CHURCH	206883	CATAHOULA BANK SWD	007	08-DEC-10	5	13	S229	SANCHEZ OIL & GAS CORPORATIO	013	08N	06E	22-JUL-99	09	5	II	00	23-SEP-87	30-SEP-87	07-OCT-87		4620	17025215100000
7262	PATTON LAKE	97568	ANGELINA LUMBER CO SWD	013	01-AUG-06	5	15	T084	TITAN OIL CORP.	032	04N	07E	24-JUL-81	09	5	II	00	27-JUL-63	23-AUG-63	26-NOV-65			17029018700000



Louisiana Department of Natural Resources (DNR)

SONRIS/2000

Report run on: Feb 19, 2017 5:45 AM

SRCN4282J Produced Fluid Disposal Wells By Field

Field Id	Field Name	Well Serial Num	Well Name	Well Num	Effective Date	District Code	Parish Code	Org Id	Org Name	Section	Township	Well Range	Well Status Date	Well Status Code	Well Class Type Code	Class	Product Type Code	Permit Date	Spud Date	Original Comp Date	Last Recomp Date	Measured Depth	Api Num
7263	PEASON RIDGE	973574	A J HODGES SWD	001	22-OCT-08	6	58	A138	ALDRIDGE OPERATING CO., LLC	016	04N	09W	22-OCT-08	09	5	II	00	16-JUN-08	01-JUL-08				17115200250000
7267	PECAN ISLAND	37277	EXXON FEE 2A SWD	001	29-MAY-14	2	57	H032	HILCORP ENERGY COMPANY	034	16S	01E	17-JUL-92	09	5	II	00	03-JAN-49	13-FEB-49	17-APR-49	17-JUL-92	11380	17113011930000
7267	PECAN ISLAND	37277	EXXON FEE 2A SWD	001	29-MAY-14	2	57	H032	HILCORP ENERGY COMPANY	034	16S	01E	17-JUL-92	09	5	II	00	03-JAN-49	13-FEB-49	17-APR-49	17-JUL-92	11380	17113011930000
7267	PECAN ISLAND	971089	COLUMBIA GULF SWD	001	01-SEP-13	2	57	K112	KINETICA PARTNERS, LLC	010	16S	01E	29-JAN-80	09	5	II	00	30-OCT-79	15-JAN-80			2507	17113880530000
7267	PECAN ISLAND	972775	VICTOR CONNER SWD	001	01-JAN-15	2	57	T029	TEXAS PETROLEUM INVESTMENT (	001	16S	01W	18-AUG-98	09	5	II	00	02-JUN-98	12-JUL-98	18-AUG-98	18-AUG-98	5302	17113881260000
7279	PECAN LAKE	188922	MIAMI CORP B SWD	016	01-APR-07	2	12	H032	HILCORP ENERGY COMPANY	029	14S	03W	08-JUL-97	09	5	II	00	09-NOV-83	06-FEB-84	07-MAR-84	08-JUL-97	11900	17023219720000
7279	PECAN LAKE	188922	MIAMI CORP B SWD	016	01-APR-07	2	12	H032	HILCORP ENERGY COMPANY	029	14S	03W	08-JUL-97	09	5	II	00	09-NOV-83	06-FEB-84	07-MAR-84	08-JUL-97	11900	17023219720000
7285	PECAN LAKE, SOUTH	207723	MIAMI CORPORATION SWD	044	01-SEP-12	2	12	S370	SHORELINE SOUTHEAST LLC	006	15S	03W	10-JUL-89	09	5	II	00	13-APR-89	24-FEB-88	12-MAR-88	10-JUL-89	7680	17023223900000
7291	PECANIERE	972398	CARROLL OLIVIER SWD	001	01-FEB-02	2	49	M259	MCGOWAN WORKING PARTNERS, I	053	07S	05E	29-DEC-98	09	5	II	00	15-DEC-92	11-JAN-93	18-JAN-93	18-JAN-93	2820	17097880350000
7309	PENDLETON-MANY	94440	J K PHARES EST SWD	001	01-MAR-99	6	43	0748	CENTURY OIL, INC.	003	05N	12W	06-JUL-65	09	5	II	00	01-FEB-63	12-FEB-63	18-FEB-63	06-JUL-65	1630	17085039860000
7309	PENDLETON-MANY	100686	R J LUCIUS SWD	002	01-MAR-99	6	43	0748	CENTURY OIL, INC.	003	05N	12W	04-SEP-74	09	5	II	00	09-JAN-64	12-JAN-64	14-NOV-65	18-JUN-91	3682	17085039960000
7309	PENDLETON-MANY	178222	J K PHARES SWD	003	01-MAR-99	6	43	0748	CENTURY OIL, INC.	003	05N	12W	24-NOV-81	09	5	II	00	26-OCT-81	09-NOV-81	13-NOV-81		1550	17085209490000
7309	PENDLETON-MANY	973414	ENGLISH SWD	001	01-JUN-09	6	43	0748	CENTURY OIL, INC.	013	06N	12W	03-NOV-06	09	5	II	00	03-AUG-06	17-AUG-06				17085880550000
7309	PENDLETON-MANY	205834	LUCIUS HEIRS SWD	007	01-JAN-98	6	43	2632	ENGLISH OIL & GAS	033	06N	12W	14-JAN-98	09	5	II	00	07-MAY-87	16-MAY-87		14-JAN-98	1620	17085217500000
7315	PERKINS	29641	PERKINS FIELD SWD	D-3	21-SEP-10	2	10	M259	MCGOWAN WORKING PARTNERS, I	006	08S	10W	03-MAR-62	09	5	II	00	15-AUG-44	13-SEP-44	25-DEC-44	16-JUN-87	5431	17019004060000
7315	PERKINS	119079	PERKINS FIELD SWD	D-25	01-DEC-04	2	10	M259	MCGOWAN WORKING PARTNERS, I	031	07S	10W	06-JUN-75	09	5	II	00	08-MAR-67	26-APR-67	20-MAY-67	08-AUG-85	7450	17019200340000
7321	PERKINS, EAST	971873	M ROYER SWD	001	01-JAN-12	2	06	L094	LOUISIANA ENERGY CONSULTANTS	034	07S	10W	29-APR-88	09	5	II	00	18-DEC-87	11-APR-88	29-APR-88	13-AUG-91	3532	17011880050000
7321	PERKINS, EAST	973011	J E MONCRIEF SWD	001	01-APR-16	2	10	M373	MAGNOLIA PRODUCTION COMPAN	003	08S	10W	19-APR-01	09	5	II	00	01-FEB-01	27-FEB-01				17019217260000
7323	PERKINS, SOUTHEAST	227538	NUHRAH SWD	001	01-NOV-15	2	10	F148	FIVE - JAB, INC.	012	08S	10W	09-JUL-14	09	5	II	00	28-OCT-02	31-DEC-02	28-JAN-03			17019219790000
7323	PERKINS, SOUTHEAST	221003	CHARLES E FONTENOT ET UX SWD	001	17-DEC-04	2	10	N061	NEUMIN PRODUCTION COMPANY	011	08S	10W	17-DEC-04	09	5	II	00	18-AUG-97	22-OCT-97	14-NOV-97	11-FEB-98	7525	17019218180000
7323	PERKINS, SOUTHEAST	234731	TEMPLE INLAND SWD	006	03-JUN-13	2	10	N061	NEUMIN PRODUCTION COMPANY	013	08S	10W	03-JUN-13	09	5	II	00	22-DEC-06	02-JAN-07	21-MAR-07	19-AUG-07		17019221340000
7325	PERREAU ISLAND	243929	LARCO 26 SWD	001	20-AUG-13	2	12	5559	SMITH PRODUCTION CO.	025	12S	04W	20-AUG-13	09	5	II	00	05-OCT-11	28-OCT-11				17023230920000
7339	PERRY POINT	970814	LOEWER SWD	002	01-DEC-15	2	57	F148	FIVE - JAB, INC.	041	10S	02E	10-JAN-77	09	5	II	00	29-NOV-76	31-DEC-76	10-JAN-77		3318	17113880370000
7339	PERRY POINT	970815	LOEWER SWD	001	01-DEC-15	2	57	F148	FIVE - JAB, INC.	041	10S	02E	27-DEC-76	09	5	II	00	29-NOV-76	16-DEC-76	27-DEC-76	03-NOV-95	3545	17113880380000
7339	PERRY POINT	971765	PERRY POINT SWD	001	28-SEP-10	2	01	H032	HILCORP ENERGY COMPANY	021	10S	02E	29-APR-87	09	5	II	00	03-FEB-87	23-APR-87	29-APR-87	22-NOV-97	3815	17001880530000
7339	PERRY POINT	971765	PERRY POINT SWD	001	28-SEP-10	2	01	H032	HILCORP ENERGY COMPANY	021	10S	02E	29-APR-87	09	5	II	00	03-FEB-87	23-APR-87	29-APR-87	22-NOV-97	3815	17001880530000
7351	PIERRE PASS	156044	ATCHAFALAYA BASIN LEV DIST SWD	001	11-APR-05	2	50	F121	FAS ENVIRONMENTAL SERVICES LI	022	13S	12E	27-JAN-87	09	7	II	00	19-JAN-87	13-JUL-77	07-SEP-77	17-OCT-94	14150	17099206610000
7351	PIERRE PASS	156044	ATCHAFALAYA BASIN LEV DIST SWD	001	11-APR-05	2	50	F121	FAS ENVIRONMENTAL SERVICES LI	022	13S	12E	27-JAN-87	09	7	II	00	19-JAN-87	13-JUL-77	07-SEP-77	17-OCT-94	14150	17099206610000
7351	PIERRE PASS	973168	ATCHAFALAYA BASIN LEV DIST SWD	002	11-APR-05	2	50	F121	FAS ENVIRONMENTAL SERVICES LI	022	13S	12E	01-MAY-03	09	7	II	00	19-MAR-03	31-MAR-03			4120	17099880660000
7351	PIERRE PASS	973168	ATCHAFALAYA BASIN LEV DIST SWD	002	11-APR-05	2	50	F121	FAS ENVIRONMENTAL SERVICES LI	022	13S	12E	01-MAY-03	09	7	II	00	19-MAR-03	31-MAR-03			4120	17099880660000
7363	PILGRIM CHURCH, WEST	169400	WALTER LYLES SWD	001	01-JAN-10	2	02	S396	SILVER OAK OPERATING, LLC	035	05S	05W	23-DEC-88	09	5	II	00	23-NOV-87	30-JUL-80	21-SEP-80	23-DEC-88	9850	17003201920000
7381	PINE PRAIRIE	26348	EVANGELINE LD & MINERAL CO SWD	003	01-MAY-14	2	20	T197	TANA EXPLORATION COMPANY LL(	037	03S	01W	22-MAY-68	09	5	II	00	30-JUL-41	09-OCT-41	29-NOV-41		8295	17039000930000
7381	PINE PRAIRIE	26348	EVANGELINE LD & MINERAL CO SWD	003	01-MAY-14	2	20	T197	TANA EXPLORATION COMPANY LL(	037	03S	01W	22-MAY-68	09	5	II	00	30-JUL-41	09-OCT-41	29-NOV-41		8295	17039000930000
7381	PINE PRAIRIE	148176	A GUILLORY SWD	002	01-MAY-14	2	20	T197	TANA EXPLORATION COMPANY LL(	036	03S	01W	30-JUL-13	09	5	II	00	12-MAR-75	21-APR-75	16-SEP-75	02-AUG-10	11573	17039201270000
7381	PINE PRAIRIE	148176	A GUILLORY SWD	002	01-MAY-14	2	20	T197	TANA EXPLORATION COMPANY LL(	036	03S	01W	30-JUL-13	09	5	II	00	12-MAR-75	21-APR-75	16-SEP-75	02-AUG-10	11573	17039201270000
7387	PINE RIDGE	206256	LAWTON ET AL SWD	001	01-APR-14	2	10	60044	VAST OIL INC.	022	10S	11W	06-JUN-88	09	5	II	00	10-MAR-88	02-NOV-87	22-NOV-87	06-JUN-88	9280	17019210760000
7387	PINE RIDGE	975069	DREW ESTATE 14 SWD	001	12-DEC-16	2	10	F148	FIVE - JAB, INC.	014	10S	11W	12-DEC-16	09	5	II	00	11-OCT-16	20-OCT-16			5180	17019881990000
7392	PITKIN	972729	EXXON MINERALS 29 SWD	001	01-MAR-15	2	58	60005	INDIGO MINERALS LLC	029	01S	05W	27-JAN-98	09	5	II	00	17-DEC-97	19-JAN-98	27-JAN-98	27-JAN-98	4900	17115880170000
7392	PITKIN	220525	EXXON MINERALS 13 SWD	001	27-APR-16	2	58	S2780	SOLA ENERGY RESOURCES, LLC	013	01S	06W	21-OCT-97	09	5	II	00	07-MAY-97	18-MAY-97		21-OCT-97	19550	17115201310000
7392	PITKIN	221049	WISBY 18 SWD	001	27-APR-16	2	58	S2780	SOLA ENERGY RESOURCES, LLC	018	01S	05W	13-OCT-97	09	5	II	00	27-AUG-97			13-OCT-97	8000	17115201510000
7392	PITKIN	972719	DAUZAT 25 SWD	001	27-APR-16	2	58	S2780	SOLA ENERGY RESOURCES, LLC	025	01S	06W	22-DEC-97	09	5	II	00	08-DEC-97	16-NOV-97	22-DEC-97	22-DEC-97	6210	17115880130000
7393	PLAIN DEALING	970500	BOLINGER SWD	001	01-JAN-09	6	08	P289	PETRO-CHEM OPERATING COMPA	029	23N	13W	30-MAR-78	09	5	II	00	17-JAN-78	12-MAR-78	30-MAR-78		2230	17015880070000
7405	PLEASANT HILL	973273	TATUM SWD	001	30-MAR-05	6	43	0748	CENTURY OIL, INC.	001	09N	13W	30-MAR-05	09	5	II	00	24-SEP-04					17085218630000
7405	PLEASANT HILL	196906	LOGAN SWD	102	01-MAY-85	6	43	3096	JEEMS BAYOU PRODUCTION CORP	027	10N	12W	17-DEC-84	09	5	II	00	22-APR-85	07-DEC-84		17-DEC-84	2400	17085214300000
7405	PLEASANT HILL	196906	LOGAN SWD	102	01-MAY-85	6	43	3096	JEEMS BAYOU PRODUCTION CORP	027	10N	12W	17-DEC-84	09	5	II	00	22-APR-85	07-DEC-84		17-DEC-84	2400	17085214300000
7405	PLEASANT HILL	970887	LOGAN SWD	093	01-DEC-84	6	43	3096	JEEMS BAYOU PRODUCTION CORP	026	10N	13W	20-APR-82	09	5	II	00	19-APR-82	02-DEC-81	20-APR-82		2450	17085880370000
7405	PLEASANT HILL	970887	LOGAN SWD	093	01-DEC-84	6	43	3096	JEEMS BAYOU PRODUCTION CORP	026	10N	13W	20-APR-82	09	5	II	00	19-APR-82	02-DEC-81	20-APR-82		2450	17085880370000
7429	POINT AU FER	66289	POINT AU FER SWD	001	01-JUL-11	2	55	S370	SHORELINE SOUTHEAST LLC	035	20S	11E	21-MAR-90	09	5	II	00	30-MAY-57	26-MAY-57	11-JUL-57	21-MAR-90	11308	17109007950000
7429	POINT AU FER	64757	MAS NELSON ET AL SWD	007	01-DEC-98	2	55	T029	TEXAS PETROLEUM INVESTMENT (	002	21S	11E	01-APR-96	09	5	II	00	21-JAN-57	01-FEB-57	17-MAR-57	01-APR-96	10980	17109008070000
7444	POINT BREEZE	215801	W H HODGES & CO C SWD	005	08-DEC-10	5	15	S229	SANCHEZ OIL & GAS CORPORATIO	011	01N	09E	10-NOV-93	09	5	II	00	23-JUN-93	18-SEP-93		10-NOV-93	4450	17029229180000
7446	POINT BREEZE, NORTH	974159	W H HODGES & CO E SWD	001A	01-FEB-16	5	15	R181	RABB CONTRACTING COMPANY, L.	011	01N	09E	18-MAY-12	09	5	II	00	14-FEB-12	11-APR-12				17029231220000

SRCN4282J Produced Fluid Disposal Wells By Field

Field Id	Field Name	Well Serial Num	Well Name	Well Num	Effective Date	District Code	Parish Code	Org Id	Org Name	Section	Township	Well Range	Well Status Date	Well Status Code	Well Class Type Code	Class	Product Type Code	Permit Date	Spud Date	Original Comp Date	Last Recomp Date	Measured Depth	Api Num
7465	POINTE A LA HACHE	42291	DELACROIX SWD	022	09-MAR-10	2	38	B312	BOPCO, L.P.	033	16S	14E	09-MAR-10	09	5	II	00	04-DEC-50	14-DEC-50	07-JAN-51	28-JUL-04	10786	17075001070000
7465	POINTE A LA HACHE	43788	DELACROIX SWD	027	01-DEC-08	2	38	B312	BOPCO, L.P.	033	16S	14E	27-JUL-94	09	5	II	00	26-JUL-51	29-JUL-51	04-SEP-51	27-JUL-94	11005	17075001120000
7465	POINTE A LA HACHE	179784	DELACROIX SWD	053	01-DEC-08	2	38	B312	BOPCO, L.P.	033	16S	14E	18-JUL-94	09	5	II	00	01-FEB-82	06-APR-82		18-JUL-94	10785	17075230110000
7465	POINTE A LA HACHE	189294	O S LIVAUDAIS SR SWD	001	01-DEC-08	2	38	B312	BOPCO, L.P.	019	17S	14E	20-MAR-03	09	5	II	00	28-NOV-83	17-DEC-83		09-FEB-84	11500	17075232220000
7465	POINTE A LA HACHE	226155	SL 16341 SWD	001	02-DEC-11	2	38	F132	FORZA OPERATING, LLC	030	16S	15E	25-MAY-07	09	5	II	00	12-JUL-01	09-SEP-01				17075239580000
7519	PORT BARRE	43141	H L GARLAND ET AL SWD	023	01-NOV-09	2	49	L163	LEGGETT PETROLEUM, L.L.C.	004	06S	05E	05-AUG-93	09	5	II	00	24-APR-51	10-MAY-51	16-JUN-51	15-MAR-97	8550	17097004330000
7519	PORT BARRE	37945	H L GARLAND SWD	001	01-AUG-95	2	49	P091	PAY OIL, L. L. C.	004	06S	05E	27-SEP-79	09	5	II	10	29-APR-49	27-APR-49	14-MAY-49		1640	17097004320000
7519	PORT BARRE	97843	SIBILLE CO INC SWD	003	01-SEP-97	2	49	P091	PAY OIL, L. L. C.	020	06S	05E	20-APR-97	09	5	II	00	12-AUG-63	16-SEP-63	27-SEP-63	01-OCT-82	3950	17097003610000
7519	PORT BARRE	27074	BOTANY BAY LBR CO FEE TR 2 SWD	033	01-MAR-12	2	49	P317	PETRO HARVESTER OPERATING C	004	06S	05E	27-MAR-77	09	5	II	00	29-DEC-41	09-APR-42	07-JUN-42		6210	17097004490000
7519	PORT BARRE	160899	BOTANY BAY LBR CO MIN FEE TR 2 SWD	171	24-SEP-13	2	49	P317	PETRO HARVESTER OPERATING C	004	06S	05E	24-SEP-13	09	5	II	00	08-SEP-78	16-OCT-78	13-NOV-78	04-APR-96	6198	17097205110000
7519	PORT BARRE	28132	FUTRAL B SWD	005	18-AUG-05	2	49	T142	TOCE ENERGY, L.L.C.	007	06S	06E	18-AUG-05	09	5	II	00	05-JAN-43	17-MAR-43	04-MAY-43		7394	17097002050000
7521	PORT HUDSON	973444	PENNINGTON TANK BATTERY SWD	001	27-MAR-07	2	17	2481	FLASH GAS & OIL SOUTHWEST, INC	042	05S	02W	27-MAR-07	09	5	II	00	08-NOV-06	28-FEB-06				17033880330000
7521	PORT HUDSON	168595	PORT HUDSON SWDS	002	01-JAN-17	2	17	60022	ORX RESOURCES, L.L.C.	063	04S	02W	07-APR-81	09	5	II	00	06-MAY-80	20-MAY-80	20-MAY-80	17-AUG-96	12700	17033201050000
7521	PORT HUDSON	970003	PORT HUDSON SWD	001	01-JAN-17	2	17	60022	ORX RESOURCES, L.L.C.	036	04S	02W	09-FEB-81	09	5	II	00	18-APR-80	21-MAR-80	05-JUN-80	12-MAR-96	5504	17033880000000
7521	PORT HUDSON	972792	GEORGIA PACIFIC SWD	003	01-JAN-17	2	17	60022	ORX RESOURCES, L.L.C.	064	04S	02W	20-OCT-98	09	5	II	00	09-SEP-98	16-SEP-98	20-OCT-98	20-OCT-98	6000	17033880230000
7521	PORT HUDSON	236691	ANN-FITZ SWD	004	13-JUL-16	2	17	6142	J. P. VAN WAY	073	04S	01W	13-JUL-16	09	5	II	00	19-NOV-07	09-FEB-08	09-APR-08		10342	17033202920000
7521	PORT HUDSON	973126	WOODSIDE ET AL SWD	001	09-JAN-03	2	17	6142	J. P. VAN WAY	031	04S	01W	09-JAN-03	09	5	II	00	17-OCT-02	18-DEC-02				17033880240000
7525	POTASH	180276	H SOLIS SWD	001	12-FEB-04	2	38	P103	PETROLEUM RESOURCE MGMT CC	006	18S	27E	12-NOV-99	09	5	II	00	12-MAR-82	14-MAR-82	29-APR-82	09-JAN-96	10710	17075230310000
7525	POTASH	21730	HASPEL & DAVIS SWD	037	01-FEB-05	2	38	S343	SUNDOWN ENERGY LP	013	18S	15E	30-MAR-94	09	5	II	00	27-SEP-38	10-OCT-38	23-JAN-39	25-APR-94	9600	17075015210000
7525	POTASH	55405	SL 508 SWD	013	01-FEB-05	2	38	S343	SUNDOWN ENERGY LP	000	18S	27E	28-JUN-01	09	5	II	00	01-FEB-55	09-FEB-55	23-APR-55	10-MAY-90	11911	17075015440000
7555	PRICHARD, SOUTH	245324	L.P. MINERALS SWD	002	25-FEB-13	5	13	C359	C.T.R. OIL, INC.	005	09N	06E	25-FEB-13	09	5	II	00	21-AUG-12	27-OCT-12				17025218420000
7558	PROFIT ISLAND	973952	SPRINGFIELD PLTNT LLC ETAL SWD	001	18-OCT-11	2	17	P193	PENNINGTON OIL & GAS INT, LLC	053	05S	02W	18-OCT-11	09	5	II	00	02-FEB-11	11-SEP-11				17033880620000
7561	QUARANTINE BAY	972560	SL 195 QQ SWD	001	01-JUN-04	2	38	C315	COX OPERATING, L.L.C.	008	19S	17E	14-JUN-95	09	5	II	00	22-MAR-95	11-MAY-95	14-JUN-95	14-JUN-95	2700	17075882960000
7561	QUARANTINE BAY	972620	SL 195 QQ SWD	002	01-JUN-04	2	38	C315	COX OPERATING, L.L.C.	008	19S	17E	11-DEC-96	09	5	II	00	31-JUL-96	19-SEP-96	11-DEC-96	11-DEC-96	2725	17075882950000
7561	QUARANTINE BAY	972621	SL 195 QQ SWD	003	28-SEP-10	2	38	C315	COX OPERATING, L.L.C.	008	19S	17E	11-DEC-96	09	5	II	00	31-JUL-96	10-SEP-96	11-DEC-96	11-DEC-96	2702	17075882940000
7581	RACELAND	20242	RACELAND DIST SWD	003	01-JUL-06	2	29	H032	HILCORP ENERGY COMPANY	039	15S	19E	21-APR-77	09	5	II	00	19-JUL-37	19-AUG-37	26-JAN-38	01-JUL-88	10314	17057009530000
7581	RACELAND	20242	RACELAND DIST SWD	003	01-JUL-06	2	29	H032	HILCORP ENERGY COMPANY	039	15S	19E	21-APR-77	09	5	II	00	19-JUL-37	19-AUG-37	26-JAN-38	01-JUL-88	10314	17057009530000
7581	RACELAND	26695	RACELAND SWD	005	01-JUL-06	2	29	H032	HILCORP ENERGY COMPANY	039	15S	19E	28-APR-92	09	5	II	00	08-OCT-41	30-OCT-41	09-NOV-41	27-MAR-97	10260	17057009670000
7581	RACELAND	26695	RACELAND SWD	005	01-JUL-06	2	29	H032	HILCORP ENERGY COMPANY	039	15S	19E	28-APR-92	09	5	II	00	08-OCT-41	30-OCT-41	09-NOV-41	27-MAR-97	10260	17057009670000
7591	RAMOS	974141	AVOCA INC SWD	002	25-APR-12	2	51	2697	DELTA OPERATING CORPORATION	045	16S	13E	25-APR-12	09	5	II	00	22-NOV-11	22-MAR-12				17101880720000
7591	RAMOS	972938	C M THIBODAUX CO SWD	001	01-OCT-10	2	04	A229	ALTA MESA SERVICES, LP	036	16S	13E	01-DEC-99	09	5	II	00	10-NOV-99	14-NOV-99				17007880520000
7591	RAMOS	974381	C M THIBODAUX CO SWD	002	03-OCT-14	2	04	A229	ALTA MESA SERVICES, LP	036	16S	13E	03-OCT-14	09	5	II	00	26-MAR-13	12-MAR-14				17007880710000
7591	RAMOS	973457	WILLIAMS LAND CO SWD	001	04-JUN-12	2	04	F141	FORT APACHE ENERGY, INC.	078	16S	14E	23-APR-07	09	5	II	00	26-JAN-07	06-MAR-07				17007200610000
7591	RAMOS	973457	WILLIAMS LAND CO SWD	001	04-JUN-12	2	04	F141	FORT APACHE ENERGY, INC.	078	16S	14E	23-APR-07	09	5	II	00	26-JAN-07	06-MAR-07				17007200610000
7606	RAVENSWOOD	160438	E BARBRE SWD	003	01-DEC-96	2	39	6852	INDIAN EXPLORATION, INC.	009	05S	08E	16-DEC-96	09	5	II	00	07-AUG-78	27-SEP-78	24-OCT-78	16-DEC-96	8160	17077201930000
7611	RAWSON CREEK	137464	ELLIS BOOTHE ET AL SWD	001	01-OCT-94	5	13	4347	MUNOCO COMPANY	024	10N	06E	31-JUL-91	09	5	II	00	25-AUG-71	04-OCT-71	07-OCT-71	13-OCT-94	4310	17025203680000
7611	RAWSON CREEK	243629	BLACKSTONE-IVORY SWD	002	01-AUG-13	5	13	C359	C.T.R. OIL, INC.	022	10N	06E	07-DEC-11	09	5	II	00	02-AUG-11	13-JUL-71				17025203620000
7616	RAYNE	973932	GOLDSBY-FOSTER SWD	001	28-MAR-11	2	01	B304	BTA OIL PRODUCERS, LLC	012	09S	02E	28-MAR-11	09	5	II	00	09-DEC-10	02-FEB-11				17001880910000
7616	RAYNE	51164	W PETITJEAN SWD	002	01-APR-10	2	01	E189	EAGLE ENERGY DEVELOPMENT CC	004	09S	02E	18-APR-72	09	5	II	00	02-FEB-54	07-FEB-54	26-MAY-54		14120	17001018850000
7626	RAYNE, SOUTHEAST	973559	CONSTANTIN SWD	001	01-NOV-12	2	28	W168	WHITE OAK OPERATING CO, LLC	011	10S	02E	11-FEB-09	09	5	II	00	02-APR-08	06-DEC-08				17055880470000
7646	RED RIVER BAY	119649	K G LEE ET AL SWD	C004	08-DEC-10	5	15	S229	SANCHEZ OIL & GAS CORPORATIO	020	02N	08E	26-SEP-83	09	5	II	00	24-APR-67	22-JUN-67	19-JUL-67	26-SEP-83	7958	17029201680000
7651	RED RIVER-BULL BAYOU	172225	LELONG SWD	008	01-NOV-97	6	16	2475	FITE OIL AND GAS, INC.	031	12N	10W	21-NOV-97	09	5	II	00	17-NOV-80	15-NOV-80	26-NOV-80	21-NOV-97	2905	17031214470000
7651	RED RIVER-BULL BAYOU	172348	E A LAFFITTE A SWD	003	01-JAN-91	6	16	3096	JEEMS BAYOU PRODUCTION CORP	030	13N	12W	05-DEC-83	09	5	II	00	24-NOV-80	24-NOV-80	08-DEC-80	05-DEC-83	2970	17031214540000
7651	RED RIVER-BULL BAYOU	172348	E A LAFFITTE A SWD	003	01-JAN-91	6	16	3096	JEEMS BAYOU PRODUCTION CORP	030	13N	12W	05-DEC-83	09	5	II	00	24-NOV-80	24-NOV-80	08-DEC-80	05-DEC-83	2970	17031214540000
7651	RED RIVER-BULL BAYOU	127952	ROBINSON SWD	025-10	27-FEB-08	6	41	B300	BSI OPERATING, LLC	025	13N	11W	27-FEB-08	09	5	II	00	28-FEB-69	27-MAR-69	18-JUN-69		2524	17081200370000
7651	RED RIVER-BULL BAYOU	232747	BRINKERHOFF ETAL SWD	001	29-JUN-09	6	41	B300	BSI OPERATING, LLC	030	13N	10W	29-JUN-09	09	5	II	00	23-JAN-06	27-FEB-06				17081208580000
7651	RED RIVER-BULL BAYOU	973766	ALLBRITTON 15 SWD	001	01-JUL-13	6	41	B373	BHP BILLITON PETRO (TXLA OPERA	015	13N	11W	29-SEP-10	09	5	II	00	09-DEC-09	25-JUL-10				17081880130000
7651	RED RIVER-BULL BAYOU	974154	DESOTO SWD	001	01-AUG-12	6	16	P308	PINNERGY, LTD	003	12N	12W	01-AUG-12	09	7	II	00	31-JAN-12	13-MAR-12				17031880510000
7651	RED RIVER-BULL BAYOU	974154	DESOTO SWD	001	01-AUG-12	6	16	P308	PINNERGY, LTD	003	12N	12W	01-AUG-12	09	7	II	00	31-JAN-12	13-MAR-12				17031880510000
7656	REDDELL	133295	THE PARDEE COMPANY SWD	001	01-JUL-94	2	20	6852	INDIAN EXPLORATION, INC.	021	04S	01W	06-JUL-92	09	5	II	00	29-MAY-70	17-JUN-70	21-JUL-70	05-JUL-94	7558	17039200450000
7656	REDDELL	970718	ROOSEVELT GOBERT SWD	001	01-APR-13	2	20	P317	PETRO HARVESTER OPERATING C	018	04S	01W	28-JAN-81	09	5	II	00	02-JAN-81	21-JAN-81	28-JAN-81	14-FEB-86	2750	17039880030000

Field Id	Field Name	Well Serial Num	Well Name	Well Num	Effective Date	District Code	Parish Code	Org Id	Org Name	Section	Township	Well Range	Well Status Date	Well Status Code	Well Class Type Code	Class	Product Type Code	Permit Date	Spud Date	Original Comp Date	Last Recomp Date	Measured Depth	Api Num
7661	REDFISH POINT	183935	SL 4011 SWD	001	09-JAN-03	2	57	H032	HILCORP ENERGY COMPANY	000	000	000	21-SEP-90	09	5	II	00	24-NOV-82	03-DEC-82	23-MAR-83	21-SEP-90	15745	17113212760000
7661	REDFISH POINT	183935	SL 4011 SWD	001	09-JAN-03	2	57	H032	HILCORP ENERGY COMPANY	000	000	000	21-SEP-90	09	5	II	00	24-NOV-82	03-DEC-82	23-MAR-83	21-SEP-90	15745	17113212760000
7681	RICEVILLE	199330	F BROUSSARD SWD	002	01-DEC-08	2	57	B312	BOPCO, L.P.	023	11S	02W	03-AUG-86	09	5	II	00	16-APR-86	26-MAY-85		03-AUG-86	15622	17113214830000
7681	RICEVILLE	972614	JOHN B BAKER SWD	001	01-JUN-14	2	57	W168	WHITE OAK OPERATING CO, LLC	026	11S	02W	23-JUL-96	09	5	II	00	03-JUN-96	23-JUN-96	23-JUL-96	23-JUL-96	4014	17113881210000
7686	RICHIE	26163	F. N. HAYES SWD	003	01-APR-85	2	01	5066	RICELAND PETROLEUM COMPANY	021	07S	01W	13-JUL-41	09	5	II	00	01-JUL-41	02-JUL-41	13-JUL-41		3505	17001003290000
7686	RICHIE	49848	F. N. HAYES SWD	012	01-APR-85	2	01	5066	RICELAND PETROLEUM COMPANY	020	07S	01W	29-SEP-53	09	5	II	00	23-SEP-53	24-SEP-53	29-SEP-53		3496	17001002800000
7686	RICHIE	206508	JOHN RUPPERT SWD	002	17-MAR-14	2	01	60016	INNOVATIVE RESOURCES, INC.	020	07S	01W	17-MAR-14	09	5	II	00	04-AUG-87	13-AUG-87		18-SEP-87	5000	17001217390000
7688	RICHIE, EAST	144754	C J RICHARD SWD	001	24-APR-14	2	01	M259	MCGOWAN WORKING PARTNERS, I	039	07S	01W	24-APR-14	09	5	II	00	04-FEB-74	06-MAR-74	24-APR-74		9713	17001204280000
7688	RICHIE, EAST	165316	D J SHAW SWD	001	01-AUG-12	2	01	M259	MCGOWAN WORKING PARTNERS, I	022	07S	01W	02-MAY-85	09	5	II	00	22-FEB-85	10-OCT-79	24-FEB-80	02-MAY-85	4390	17001208210000
7688	RICHIE, EAST	172243	CHARLES LEWIS ET AL SWD	002	01-AUG-12	2	01	M259	MCGOWAN WORKING PARTNERS, I	027	07S	01W	02-NOV-81	09	5	II	00	18-NOV-80	04-DEC-80	12-DEC-80		4010	17001209640000
7706	RIDGE	973279	WANDA SMITH THOMPSON ET AL SWD	001	01-OCT-08	2	28	P278	PIONEER EXPLORATION, LLC	017	10S	03E	03-DEC-04	09	5	II	00	26-OCT-04	10-NOV-04				17055880450000
7711	RIDGE, WEST	973092	FONTENOT SWD	001	01-DEC-16	2	28	A112	ANDERSON EXPLORATION CO., INC	013	10S	02E	07-JAN-02	09	5	II	00	20-NOV-01	06-DEC-01				17055880400000
7716	RIFLE POINT	170596	LEARNED-PEABODY SWD	001	01-JAN-12	5	15	A138	ALDRIDGE OPERATING CO., LLC	000	08N	10E	13-DEC-80	09	5	II	00	21-AUG-80	14-SEP-80	13-DEC-80		6354	17029214620000
7721	RIFLE POINT, SOUTH	171417	LEARNED-PEABODY SWD	005	08-DEC-10	5	15	S229	SANCHEZ OIL & GAS CORPORATIO	000	08N	10E	31-JUL-83	09	5	II	00	30-SEP-80	23-DEC-80	08-FEB-81	31-JUL-83	5450	17029215520000
7729	RIVERTON	973238	MCDANIEL SWD	002	10-JUL-13	5	11	60041	1776 ENERGY OPERATORS, LLC	043	14N	04E	19-OCT-04	09	5	II	00	20-MAY-04	09-JUL-04				17021880060000
7729	RIVERTON	973412	MCKEITHEN SWD	001	10-JUL-13	5	11	60041	1776 ENERGY OPERATORS, LLC	047	14N	03E	06-OCT-06	09	5	II	00	12-JUL-06	28-AUG-06				17021880070000
7729	RIVERTON	973519	REYNOLDS SWD	001	10-JUL-13	5	11	60041	1776 ENERGY OPERATORS, LLC	041	14N	04E	07-SEP-07	09	5	II	00	17-JUL-07	06-AUG-07				17021880100000
7729	RIVERTON	973902	WEAR SWD	001	10-JUL-13	5	11	60041	1776 ENERGY OPERATORS, LLC	045	14N	04E	05-MAY-11	09	5	II	00	27-AUG-10	28-SEP-10				17021880110000
7729	RIVERTON	973903	REYNOLDS SWD	002	10-JUL-13	5	11	60041	1776 ENERGY OPERATORS, LLC	017	14N	04E	11-MAY-11	09	5	II	00	27-AUG-10	05-OCT-10				17021880120000
7729	RIVERTON	973907	REYNOLDS SWD	003	10-JUL-13	5	11	60041	1776 ENERGY OPERATORS, LLC	020	14N	04E	11-MAY-11	09	5	II	00	10-SEP-10	21-SEP-10				17021880130000
7731	ROANOKE	17202	J W DEVILBISS SWD	003	01-JAN-01	2	27	M259	MCGOWAN WORKING PARTNERS, I	011	09S	04W	22-NOV-79	09	5	II	00	11-AUG-34	02-SEP-34	02-NOV-34	02-AUG-84	8890	17053004820000
7731	ROANOKE	71609	A CARTER SWD	004	01-JAN-01	2	27	M259	MCGOWAN WORKING PARTNERS, I	001	09S	04W	29-JUN-99	09	5	II	00	13-AUG-58	29-AUG-58	09-MAR-59		13790	17053004660000
7731	ROANOKE	142616	C N TAYLOR SWD	016	01-JAN-01	2	27	M259	MCGOWAN WORKING PARTNERS, I	012	09S	04W	31-JAN-86	09	5	II	00	25-FEB-86	24-MAY-73	28-JUL-77	31-JAN-86	9506	17053203260000
7731	ROANOKE	167232	POOL SWD	001	01-JAN-01	2	27	M259	MCGOWAN WORKING PARTNERS, I	002	09S	04W	26-JUL-96	09	5	II	00	28-JAN-80	12-FEB-80		26-JUL-96	9635	17053206380000
7731	ROANOKE	191085	C N TAYLOR SWD	003	01-JAN-01	2	27	M259	MCGOWAN WORKING PARTNERS, I	012	09S	04W	03-APR-84	09	5	II	00	16-MAR-84	21-MAR-84	27-MAR-84	03-APR-84	4354	17053208830000
7736	ROCK POINT	209453	TOOKE B SWD	001	01-AUG-10	6	09	0104	ALLEN BROTHERS	007	20N	14W	09-MAY-90	09	5	II	00	20-DEC-88	28-DEC-88	17-MAY-89	09-MAY-90	4775	17017314580000
7746	RODESSA	207027	SIMPSON SWD	001	01-NOV-10	6	09	5433	BOB SIBLEY	002	23N	16W	16-DEC-87	09	5	II	00	07-APR-88	05-DEC-87		16-DEC-87	6100	17017312420000
7746	RODESSA	974090	SOUTHERN ENERGY SWD	001	18-JAN-12	6	09	5433	BOB SIBLEY	003	23N	16W	18-JAN-12	09	5	II	00	15-JUL-11	02-AUG-11				17017884990000
7746	RODESSA	18858	PITTS SWD	007	01-JAN-13	6	09	B366	BLACK BAYOU OPERATING, LLC	013	23N	16W	16-MAR-67	09	5	II	00	01-MAY-36	13-MAY-36	14-JUN-36	23-DEC-87	6095	17017008570000
7746	RODESSA	19259	N S SPEARMAN SWD	003	01-JAN-13	6	09	B366	BLACK BAYOU OPERATING, LLC	018	23N	15W	24-JUL-81	09	5	II	00	05-SEP-36	17-AUG-36	29-SEP-36		6475	17017011330000
7746	RODESSA	211537	RODESSA OIL & LAND CO C SWD	004	01-JAN-13	6	09	B366	BLACK BAYOU OPERATING, LLC	024	23N	16W	25-MAY-90	09	5	II	00	16-APR-90	17-APR-90		25-MAY-90	6150	17017316560000
7746	RODESSA	970510	THOMAS UNIT SWD	001	01-JAN-13	6	09	B366	BLACK BAYOU OPERATING, LLC	023	23N	16W	17-APR-67	09	5	II	00	09-MAR-67	13-APR-67	25-APR-67		1771	17017881390000
7746	RODESSA	971168	J F SLATTERY SWD	001	01-JAN-13	6	09	B366	BLACK BAYOU OPERATING, LLC	028	23N	16W	22-SEP-83	09	5	II	00	08-AUG-83	12-SEP-83	22-SEP-83	11-JUN-90	1630	17017882280000
7746	RODESSA	219816	T F SEXTON	006	01-MAY-97	6	09	H083	HALE OIL	014	23N	16W	13-MAY-97	09	5	II	00	01-NOV-96	03-NOV-96		13-MAY-97	1800	17017324870000
7746	RODESSA	970371	R O & L CO A SWD	024	01-NOV-01	6	09	H083	HALE OIL	023	23N	16W	27-DEC-64	09	5	II	00	03-DEC-64	22-DEC-64	29-DEC-64		1745	17017008880000
7746	RODESSA	972388	FITTS SWD	001	01-AUG-15	6	09	W2000	W. S. HALE PETROLEUM, L.L.C.	023	23N	16W	13-MAY-93	09	5	II	00	06-NOV-92	19-APR-93	13-MAY-93	13-MAY-93	1699	17017883250000
7746	RODESSA	973609	DODD SWD	001	01-AUG-15	6	09	W2000	W. S. HALE PETROLEUM, L.L.C.	013	23N	16W	03-FEB-09	09	5	II	00	28-OCT-08	13-DEC-08				17017884110000
7756	ROGERS	229503	FRAZIER WRC SWD	001	21-JUL-04	5	30	4347	MUNOCO COMPANY	032	07N	03E	21-JUL-04	09	5	II	00	27-APR-04	27-APR-04				17059251780000
7756	ROGERS	228846	PETRO-HUNT ETAL NWR SWD	009	20-JAN-04	5	30	B174	BELLE EXPLORATION, INC.	031	07N	03E	20-JAN-04	09	5	II	00	10-NOV-03	13-NOV-03				17059251610000
7756	ROGERS	63093	FLAHERTY SWD	002	01-JUN-11	5	30	P092	PALMETTO OIL CO., INC.	008	06N	03E	16-JAN-89	09	5	II	00	17-NOV-88	17-SEP-56	22-SEP-56	16-JAN-89	4408	17059020740000
7756	ROGERS	76136	BODCAW FEE LLS SWD	107	01-SEP-97	5	30	W098	WINDHAM OIL CORP.	031	07N	03E	12-JAN-81	09	5	II	00	04-AUG-59	17-SEP-59	18-OCT-59		4490	17059021010000
7756	ROGERS	120398	BODCAW FEE LLS SWD	126	01-NOV-97	5	30	W098	WINDHAM OIL CORP.	008	06N	03E	10-NOV-97	09	5	II	00	27-JUN-67	05-JUL-67	11-AUG-67	10-NOV-97	2125	17059202080000
7756	ROGERS	973919	HPR FEE SWD	001	17-MAY-11	5	30	W098	WINDHAM OIL CORP.	008	06N	03E	17-MAY-11	09	5	II	00	20-OCT-10	24-NOV-10				17059880870000
7756	ROGERS	65021	BODCAW FEE SWD	072	01-SEP-08	5	30	X004	XTO ENERGY INC.	004	06N	03E	11-SEP-64	09	5	II	00	12-FEB-57	26-FEB-57	03-MAR-57	25-FEB-92	4500	17059020420000
7756	ROGERS	65021	BODCAW FEE SWD	072	01-SEP-08	5	30	X004	XTO ENERGY INC.	004	06N	03E	11-SEP-64	09	5	II	00	12-FEB-57	26-FEB-57	03-MAR-57	25-FEB-92	4500	17059020420000
7759	ROGERS, WEST	242163	IPB-NORRIS SWD	002	14-MAY-12	5	30	W118	K WILSON ENTERPRISES INC.	001	06N	02E	14-MAY-12	09	5	II	00	06-OCT-10	15-NOV-10	08-DEC-10			17059257980000
7766	ROMERE PASS	39697	ROMERE PASS SWD	001	10-DEC-04	2	38	T029	TEXAS PETROLEUM INVESTMENT (	022	20S	19E	21-MAY-91	09	5	II	00	05-DEC-49	10-DEC-49	09-JAN-50	26-DEC-96	9822	17075006610000
7766	ROMERE PASS	40004	ROMERE PASS SWD	002	10-DEC-04	2	38	T029	TEXAS PETROLEUM INVESTMENT (	022	20S	19E	04-MAR-97	09	5	II	00	16-JAN-50	09-FEB-50	07-APR-50	04-MAR-97	10858	17075006710000
7786	ROSELAND	241516	ROSELAND PLTN E SWD	001	11-AUG-10	5	15	B257	BAY GAS, LLC	009	04N	09E	11-AUG-10	09	5	II	00	10-JUN-10	15-JUN-10				17029231330000
7786	ROSELAND	127529	SHARP K SWD	005	01-OCT-12	5	15	R181	RABB CONTRACTING COMPANY, L.	014	04N	09E	14-MAR-79	09	5	II	00	16-JAN-69	29-JAN-69	05-FEB-69	14-MAR-79	7379	17029205040000
7791	ROSS BAYOU	177880	FAYE THOMAS SWD	001	01-JUN-16	5	15	C034	C & F OIL COMPANY, INC.	033	07N	07E	22-APR-09	09	5	II	00	07-OCT-81	11-NOV-81	14-DEC-81		5810	17029217530000



Louisiana Department of Natural Resources (DNR)

SONRIS/2000

Report run on: Feb 19, 2017 5:45 AM

SRCN4282J Produced Fluid Disposal Wells By Field

Field Id	Field Name	Well Serial Num	Well Name	Well Num	Effective Date	District Code	Parish Code	Org Id	Org Name	Section	Township	Well Range	Well Status Date	Well Status Code	Well Class Type Code	Class	Product Type Code	Permit Date	Spud Date	Original Comp Date	Last Recomp Date	Measured Depth	Api Num
7796	ROUSSEAU	973095	D J MORVANT SWD	001	01-NOV-14	2	29	W168	WHITE OAK OPERATING CO, LLC	068	15S	17E	15-FEB-02	09	5	II	00	04-DEC-01	21-JAN-02				17057881500000
7800	ROUTH POINT	226373	WHATLEY HEIRS SWD	001	22-MAY-02	5	30	B174	BELLE EXPLORATION, INC.	016	06N	03E	22-MAY-02	09	5	II	00	04-SEP-01	18-OCT-01				17059250850000
7806	RUSTON	972479	RUSTON GAS STORAGE SWD	007	30-JUL-13	6	31	E214	ENABLE GAS TRANSMISSION, LLC	019	19N	02W	28-DEC-93	09	5	II	00	07-DEC-93	15-DEC-93	28-DEC-93		3112	17061880060000
7806	RUSTON	973590	DOWLING SWD	001	29-AUG-14	6	31	L210	LINN OPERATING, INC.	030	19N	02W	11-FEB-09	09	5	II	00	22-JUL-08	20-NOV-08				17061880140000
7811	SABINE LAKE, NORTH	972741	SL 7555 SWD	001	01-DEC-04	2	12	G105	SAMUEL GARY JR. & ASSOC., INC.	000	000	000	27-FEB-98	09	5	II	00	02-FEB-98	02-FEB-98	27-FEB-98	27-FEB-98	4490	17023881530000
7824	SALINE CUTOFF	240133	DUPUY LAND 18-F SWD	004	30-APR-10	5	05	4033	MENOAH PETROLEUM INC	018	03N	05E	30-APR-10	09	5	II	00	21-AUG-09	21-AUG-09				17009206320000
7826	SALINE LAKE	34631	EXXON-TENSAS-DELTA SWD	002	01-JAN-01	5	30	M259	MCGOWAN WORKING PARTNERS, I	001	04N	04E	23-NOV-83	09	5	II	00	10-DEC-47	06-JAN-48	15-JUL-48	23-NOV-83	10050	17059027640000
7850	SALT	973437	CAVENHAM C-20 SWD	001	19-SEP-07	6	64	2972	JAMES DRILLING CO., INC.	020	10N	01E	19-SEP-07	09	5	II	00	06-OCT-06	04-JAN-07				17127880540000
7850	SALT	213987	CAVENHAM C SWD	004	01-MAY-97	6	64	5328	SEAGULL OPERATING CO., INC.	016	10N	01E	23-MAY-97	09	5	II	00	28-OCT-91	29-OCT-91	12-NOV-91	23-MAY-97	1630	17127220860000
7850	SALT	181997	CZ SALT SWD	024	01-MAY-08	6	64	5592	SONNY KING PRODUCTION	020	10N	01E	05-MAY-98	09	5	II	00	07-JUL-82	27-JUL-82	10-MAY-83	05-MAY-98	1510	17127212230000
7850	SALT	971261	CZ SALT SWD	002	01-MAY-08	6	64	5592	SONNY KING PRODUCTION	020	10N	01E	06-AUG-84	09	5	II	00	28-MAR-84	15-MAR-84	06-AUG-84	06-SEP-96	1265	17127880280000
7850	SALT	166591	CZ FEE TRACT AF SWD	005	01-OCT-13	6	64	T040	ADDIE, JAMES & JOHN THORNTON	013	10N	01W	20-DEC-79	09	5	II	00	10-DEC-79	10-DEC-79	20-DEC-79		1500	17127208560000
7874	SANDY BAYOU	62683	LA DELTA HWD LUMBER CO SWD	H-121	01-JAN-01	5	30	M259	MCGOWAN WORKING PARTNERS, I	013	05N	03E	03-AUG-79	09	5	II	00	14-AUG-56	11-AUG-56	22-JUL-56		5800	17059028240000
7882	SANDY LAKE	102654	T M CATER SWD	001	01-MAR-15	5	13	R218	R C OPERATING L.L.C.	008	08N	06E	10-MAR-84	09	5	II	00	15-MAY-64	19-JUN-64	01-OCT-64	10-MAR-84	2015	17025006050000
7882	SANDY LAKE	142394	WEBB SWD	005	01-MAR-13	5	13	S381	SKYHAWK ENERGY, LLC	009	08N	06E	28-FEB-12	09	5	II	00	11-APR-73	01-JUL-73	23-JUL-73		2019	17025204540000
7898	SARDINE POINT	80043	SL 3579-MRS P FERRO ET AL SWD	001	01-MAR-92	2	17	6681	ZINN PETROLEUM CO.	045	08S	01E	28-MAY-61	09	5	II	00	14-JUN-60	20-JUN-60	27-JUL-60	05-OCT-91	10118	17033002480000
7922	SAREPTA	147609	CARRAWAY SWD	001	01-OCT-07	6	60	0399	BADAK ENERGY INC.	036	23N	11W	21-NOV-84	09	5	II	00	09-NOV-84	23-DEC-74	25-JAN-75	21-NOV-84	3233	17119201360000
7922	SAREPTA	201457	A WILBURN SWD	001	01-OCT-98	6	60	0399	BADAK ENERGY INC.	028	23N	10W	01-FEB-86	09	5	II	00	26-DEC-85	25-JUL-85		01-FEB-86	3250	17119210980000
7922	SAREPTA	179932	CAMPBELL A SWD	001	01-APR-95	6	60	5328	SEAGULL OPERATING CO., INC.	032	23N	10W	25-APR-95	09	5	II	00	12-FEB-82	12-MAR-82	12-JUN-82	25-APR-95	3250	17119203900000
7922	SAREPTA	160043	FISSETTE SWD	001	23-NOV-15	6	60	B2240	BIGFOOT ENERGY SERVICES LLC	001	22N	11W	18-JUN-81	09	7	II	00	10-JUL-78	17-JUL-78	02-NOV-78		11526	17119202110000
7922	SAREPTA	160043	FISSETTE SWD	001	23-NOV-15	6	60	B2240	BIGFOOT ENERGY SERVICES LLC	001	22N	11W	18-JUN-81	09	7	II	00	10-JUL-78	17-JUL-78	02-NOV-78		11526	17119202110000
7922	SAREPTA	184764	ELLEN SMITH SWD	001	01-JAN-09	6	60	L043	THE LONG TRUSTS	029	23N	10W	25-MAR-83	09	5	II	00	24-JAN-83	07-FEB-83		07-OCT-93	3256	17119205490000
7922	SAREPTA	243084	LEO CHAMBLESS SWD	002	01-MAR-15	6	60	S277	SES PRODUCTION	032	23N	10W	21-MAY-12	09	5	II	00	08-APR-11	18-APR-11				17119218030000
7939	SATURDAY ISLAND	66733	SL 3035 SWD	003	01-NOV-12	2	38	T029	TEXAS PETROLEUM INVESTMENT (	021	19S	25E	26-MAR-98	09	5	II	00	27-JUN-57	30-JUN-57	13-AUG-57	26-MAR-98	10472	17075022490000
7945	SAVAGE CREEK	971749	MANVILLE XX SWD	065	20-MAR-00	5	22	J074	JSB, LLC	003	08N	03W	12-FEB-87	09	5	II	00	02-DEC-86	14-DEC-86	12-FEB-87	12-FEB-87	1500	17043880070000
7963	SCOTT	973798	M L ROACH ET AL SWD	001	16-APR-10	2	28	5559	SMITH PRODUCTION CO.	034	09S	03E	16-APR-10	09	5	II	00	11-FEB-10	26-MAR-10				17055880480000
7963	SCOTT	972455	RUTH BEGNAUD RICHARD ET AL SWD	001	01-AUG-08	2	28	H032	HILCORP ENERGY COMPANY	006	10S	04E	31-OCT-93	09	5	II	00	11-AUG-93	21-OCT-93	31-OCT-93	31-OCT-93	3235	17055880330000
7963	SCOTT	972455	RUTH BEGNAUD RICHARD ET AL SWD	001	01-AUG-08	2	28	H032	HILCORP ENERGY COMPANY	006	10S	04E	31-OCT-93	09	5	II	00	11-AUG-93	21-OCT-93	31-OCT-93	31-OCT-93	3235	17055880330000
7963	SCOTT	972543	RANDALL E FALCON ET AL SWD	001	30-DEC-11	2	28	P312	PHALANX PETROLEUM LLC	002	10S	03E	28-JUN-95	09	5	II	00	21-DEC-94	23-APR-95	28-JUN-95	10-MAR-96	4500	17055880350000
7963	SCOTT	974529	LEODIS TRAHAN SWD	003	13-JAN-15	2	28	U047	URBAN OIL & GAS GROUP, LLC	34	9S	3E	13-JAN-15	09	5	II	00	06-MAY-14	25-JUN-14				17055880660000
7965	SCOTT BAYOU	180397	B FORMAN SWD	004	01-JUL-16	5	15	B388	BRITLIND OIL LLC	036	06N	06E	24-MAY-82	09	5	II	00	24-MAR-82	26-MAR-82			4120	17029218400000
7967	SCOTT BAYOU, NORTH	184532	MONTGOMERY SWD	001	01-AUG-06	5	13	A138	ALDRIDGE OPERATING CO., LLC	025	06N	06E	12-MAR-83	09	5	II	00	04-JAN-83	15-FEB-83	12-MAR-83		6029	17025210640000
8011	SEARCY	110080	A GREER SWD	001	01-JAN-04	5	30	3174	JUSTISS OIL COMPANY, INC.	010	08N	02E	08-JAN-87	09	5	II	00	09-DEC-86	22-JUL-65	03-AUG-65	08-JAN-87	2914	17059015890000
8011	SEARCY	231713	PLACID FEE MA SWD	001	18-APR-13	5	30	3174	JUSTISS OIL COMPANY, INC.	009	08N	02E	18-APR-13	09	5	II	00	14-JUL-05	22-AUG-05	02-SEP-05	23-JUL-10		17059252670000
8011	SEARCY	212514	GREER SWD	001	22-FEB-07	5	30	K071	KEPCO OPERATING, INC.	010	08N	02E	22-FEB-07	09	5	II	00	16-OCT-90	19-NOV-90	18-MAY-93	18-MAY-93	2792	17059244460000
8011	SEARCY	136414	BODCAW FEE A SWD	017	01-SEP-08	5	30	X004	XTO ENERGY INC.	010	08N	02E	23-JUN-71	09	5	II	00	13-APR-71	25-MAY-71	14-JUN-71	23-JUN-71	2910	17059207500000
8011	SEARCY	136414	BODCAW FEE A SWD	017	01-SEP-08	5	30	X004	XTO ENERGY INC.	010	08N	02E	23-JUN-71	09	5	II	00	13-APR-71	25-MAY-71	14-JUN-71	23-JUN-71	2910	17059207500000
8015	SEARCY, NORTH	183153	IPB LLS SWD	057	01-SEP-08	5	30	X004	XTO ENERGY INC.	003	08N	02E	16-AUG-88	09	5	II	00	24-MAY-88	05-OCT-82	08-OCT-82	16-AUG-88	3810	17059224350000
8015	SEARCY, NORTH	183153	IPB LLS SWD	057	01-SEP-08	5	30	X004	XTO ENERGY INC.	003	08N	02E	16-AUG-88	09	5	II	00	24-MAY-88	05-OCT-82	08-OCT-82	16-AUG-88	3810	17059224350000
8019	SEARCY, WEST	212561	HPR FEE SWD	034	28-DEC-00	5	30	T107	THORNTON PAGE NATURAL GAS	009	08N	02E	28-DEC-00	09	5	II	00	24-OCT-90	07-NOV-90	27-AUG-91		2000	17059244560000
8019	SEARCY, WEST	973014	BODCAW FEE LLS SWD	116	03-JUL-01	5	30	T107	THORNTON PAGE NATURAL GAS	017	08N	02E	03-JUL-01	09	5	II	00	08-MAR-01	28-MAY-01				17059880700000
8027	SECOND BAYOU	164140	MIAMI CORPORATION FEE SWD	001	01-APR-07	2	12	H032	HILCORP ENERGY COMPANY	018	14S	11W	04-NOV-02	09	5	II	00	03-JUL-79	21-JUL-79	18-NOV-79		14016	17023214130000
8027	SECOND BAYOU	164140	MIAMI CORPORATION FEE SWD	001	01-APR-07	2	12	H032	HILCORP ENERGY COMPANY	018	14S	11W	04-NOV-02	09	5	II	00	03-JUL-79	21-JUL-79	18-NOV-79		14016	17023214130000
8027	SECOND BAYOU	174288	MIAMI CORPORATION FEE SWD	005	01-APR-07	2	12	H032	HILCORP ENERGY COMPANY	018	14S	11W	09-AUG-82	09	5	II	00	23-MAR-81	25-MAY-81	04-AUG-81	09-AUG-82	12900	17023216360000
8027	SECOND BAYOU	174288	MIAMI CORPORATION FEE SWD	005	01-APR-07	2	12	H032	HILCORP ENERGY COMPANY	018	14S	11W	09-AUG-82	09	5	II	00	23-MAR-81	25-MAY-81	04-AUG-81	09-AUG-82	12900	17023216360000
8027	SECOND BAYOU	155565	J W MECOM FEE C SWD	001	01-JAN-15	2	12	T029	TEXAS PETROLEUM INVESTMENT (	032	14S	11W	31-MAR-98	09	5	II	00	17-MAY-77	14-SEP-77	26-MAY-79	31-MAR-98	9900	17023211720000
8027	SECOND BAYOU	972699	MIAMI FEE CORP SWD	001	01-NOV-15	2	12	W168	WHITE OAK OPERATING CO, LLC	012	14S	12W	23-JAN-98	09	5	II	00	28-AUG-97	04-OCT-97	23-JAN-98	23-JAN-98	2990	17023881500000
8043	SECTION 28	232785	ST MARTIN LAND CO SWD	001	04-AUG-08	2	50	C302	CYPRESS PRODUCTION, INC.	029	09S	07E	18-JUN-08	09	5	II	00	31-JAN-06	18-FEB-06	22-MAR-06	31-OCT-06		17099215730000
8043	SECTION 28	42350	E C STUART SWD	001	01-JUL-93	2	50	T050	THE TERMO COMPANY	020	09S	07E	07-MAR-73	09	5	II	00	07-DEC-50	09-DEC-50	23-APR-51	16-MAY-86	12500	17099008590000
8043	SECTION 28	162152	SECTION 28 SWD	003	01-OCT-98	2	50	T050	THE TERMO COMPANY	017	09S	07E	15-MAR-80	09	5	II	00	07-DEC-78	29-DEC-78	15-MAR-80	02-SEP-87	13716	17099207460000
8043	SECTION 28	971197	GEORGE KNIGHT FEE SWD	002	01-OCT-90	2	50	T050	THE TERMO COMPANY	028	09S	07E	19-MAR-84	09	5	II	00	26-SEP-83	31-OCT-83	19-MAR-84		3805	17099880290000



Louisiana Department of Natural Resources (DNR)

SONRIS/2000

Report run on: Feb 19, 2017 5:45 AM

SRCN4282J Produced Fluid Disposal Wells By Field

Field Id	Field Name	Well Serial Num	Well Name	Well Num	Effective Date	District Code	Parish Code	Org Id	Org Name	Section	Township	Well Range	Well Status Date	Well Status Code	Well Class Type Code	Class	Product Type Code	Permit Date	Spud Date	Original Comp Date	Last Recomp Date	Measured Depth	Api Num
8066	SENTELL	243387	A S BURT 20 SWD	002	01-AUG-15	6	08	B1860	BACHTELL OIL & GAS, LTD	020	19N	13W	18-OCT-11	09	5	II	00	13-JUN-11	15-AUG-11				17015247440000
8083	SHAW, NORTH	974236	JAMESON SWD	001	10-JAN-13	5	15	R181	RABB CONTRACTING COMPANY, L.	037	03N	08E	10-JAN-13	09	5	II	00	22-MAY-12	07-JUL-11				17029231500000
8222	SHOATS CREEK	173432	SHOATS CREEK SWD	002	01-JAN-96	2	06	A104	AMINEX USA, INC.	011	07S	12W	18-MAR-82	09	5	II	00	26-JAN-81	26-JAN-81	26-SEP-81	18-MAR-82	9450	17011204520000
8238	SHONGALOO	62113	O'BIER SWD	003	01-JUN-90	6	60	6313	SUNDANCE ENERGY CORPORATIO	031	23N	09W	31-OCT-82	09	5	II	00	28-JUN-56	27-JUN-56	03-JUL-56	31-OCT-82	3042	17119004220000
8238	SHONGALOO	183074	JOHNNY ADKINS JR SWD	001	01-FEB-90	6	60	6313	SUNDANCE ENERGY CORPORATIO	031	23N	09W	01-MAY-84	09	5	II	00	23-SEP-82	05-OCT-82	21-OCT-82	01-MAY-84	3112	17119204780000
8238	SHONGALOO	191062	LITTON SWD	001	01-JUL-92	6	60	L043	THE LONG TRUSTS	004	22N	10W	25-FEB-85	09	5	II	00	06-FEB-85	30-APR-84		25-FEB-85	3250	17119207650000
8238	SHONGALOO	973858	LARRY ARMOUR ET AL SWD	001	04-APR-11	6	60	M158	MID-SOUTH TRADING, INC.	028	23N	09W	04-APR-11	09	5	II	00	24-JUN-10	04-DEC-10				17119880200000
8246	SHONGALOO, NORTH-RED ROC	210245	ROBERTS ETAL SWD	001	01-SEP-93	6	60	0474	BIG PINE PETROLEUM INC.	011	23N	10W	09-SEP-93	09	5	II	00	07-JUL-89	02-OCT-89	20-APR-90	09-SEP-93	5900	17119214050000
8246	SHONGALOO, NORTH-RED ROC	65139	J B ELKINS ET AL A SWD	003	11-AUG-11	6	60	0925	DOSSIE DEWS	008	23N	09W	11-AUG-11	09	5	II	00	22-FEB-57	19-FEB-57	23-FEB-57		3133	17119003100000
8246	SHONGALOO, NORTH-RED ROC	201949	A L COFFEE ESTATE SWD	001	09-OCT-06	6	60	0925	DOSSIE DEWS	009	23N	10W	09-OCT-06	09	5	II	00	15-OCT-85	11-NOV-85		27-JUL-87	3250	17119211060000
8246	SHONGALOO, NORTH-RED ROC	208489	PARDEE CO SWD	003	12-AUG-09	6	60	0925	DOSSIE DEWS	009	23N	10W	12-AUG-09	09	5	II	00	09-JUN-88	15-JUN-88		28-JUN-88	3216	17119213610000
8246	SHONGALOO, NORTH-RED ROC	971692	L E SEWELL SWD	002	01-JUN-86	6	60	4626	PALMER PETROLEUM, INC.	001	23N	10W	26-APR-86	09	5	II	00	11-APR-86	21-APR-86	26-APR-86	26-APR-86	2150	17119880090000
8246	SHONGALOO, NORTH-RED ROC	171919	H A DAVIS SWD	001	01-MAR-00	6	60	6313	SUNDANCE ENERGY CORPORATIO	022	23N	10W	01-MAR-00	09	5	II	00	27-OCT-80	06-AUG-81	05-AUG-81		3205	17119200600000
8246	SHONGALOO, NORTH-RED ROC	199850	PARDEE SWD	001	01-JAN-04	6	60	6313	SUNDANCE ENERGY CORPORATIO	022	23N	10W	01-JUN-96	09	5	II	00	19-FEB-87	13-JUL-85	28-AUG-87	28-AUG-87	3300	17119210660000
8246	SHONGALOO, NORTH-RED ROC	49091	O G ROBERTS SWD	006	01-JAN-00	6	60	6327	STORY OIL & GAS, INC.	004	23N	10W	22-SEP-88	09	5	II	00	14-SEP-88	30-JUN-53	13-AUG-53	22-SEP-88	5835	17119000880000
8246	SHONGALOO, NORTH-RED ROC	241722	STAMPLEY-SEWELL SWD	01	04-NOV-13	6	60	G178	GOLDCO OPERATING L.L.C.	012	23N	10W	04-NOV-13	09	5	II	00	19-JUL-10	25-AUG-10	08-NOV-10			17119221910000
8254	SHREVEPORT	232138	AIRPORT SWD	001	28-JUL-08	6	09	G178	GOLDCO OPERATING L.L.C.	019	18N	13W	28-JUL-08	09	5	II	00	03-OCT-05	20-OCT-05	20-APR-06			17017338490000
8254	SHREVEPORT	227262	ELLERBE ETAL SWD	002	01-OCT-02	6	09	M191	MORANSCO ENERGY CORPORATIC	027	18N	14W	01-OCT-02	09	5	II	00	31-JUL-02	06-AUG-02				17017334320000
8254	SHREVEPORT	245801	BEEBE SWD	001	22-JUN-16	6	09	W3440	WAGON WHEEL ARKLATEX, LLC	025	18N	15W	01-JUL-14	09	5	II	00	11-DEC-12	06-MAY-13				17017353620000
8262	SHUTESTON	971085	F A BROUSSARD SWD	001	28-SEP-10	2	28	B153	BAYOU CARENCRO OIL CO. INC.	065	08S	04E	01-APR-83	09	5	II	00	23-FEB-83	12-MAR-83	01-APR-83		1550	17055880130000
8262	SHUTESTON	970810	A BEGNAUD SWD	001	01-APR-14	2	49	H227	HUNTLYN OPERATING, LLC	051	08S	04E	06-APR-09	09	5	II	00	22-MAY-73	17-MAY-73	22-MAY-73	05-OCT-90	1591	17097880130000
8270	SIBLEY	233673	A F TIPTON 10 SWD	001	01-MAR-16	6	60	2836	CARDER OIL COMPANY	010	17N	09W	24-AUG-07	09	5	II	00	22-JUN-06	08-AUG-06				17119220330000
8270	SIBLEY	973306	WREN SWD	001	10-JUL-13	6	60	B272	BASIC ENERGY SERVICES, L.P.	009	18N	09W	16-FEB-06	09	7	II	00	28-APR-05	15-JUN-05				17119880160000
8270	SIBLEY	973306	WREN SWD	001	10-JUL-13	6	60	B272	BASIC ENERGY SERVICES, L.P.	009	18N	09W	16-FEB-06	09	7	II	00	28-APR-05	15-JUN-05				17119880160000
8270	SIBLEY	973307	WREN SWD	002	10-JUL-13	6	60	B272	BASIC ENERGY SERVICES, L.P.	009	18N	09W	16-FEB-06	09	7	II	00	28-APR-05	30-JUN-05				17119880180000
8270	SIBLEY	973307	WREN SWD	002	10-JUL-13	6	60	B272	BASIC ENERGY SERVICES, L.P.	009	18N	09W	16-FEB-06	09	7	II	00	28-APR-05	30-JUN-05				17119880180000
8270	SIBLEY	973669	NELSON SWD	001	31-MAY-16	6	60	N054	NELSON ENERGY, INC.	007	18N	08W	17-MAY-11	09	7	II	00	30-APR-09	07-MAR-10				17119880210000
8270	SIBLEY	973669	NELSON SWD	001	31-MAY-16	6	60	N054	NELSON ENERGY, INC.	007	18N	08W	17-MAY-11	09	7	II	00	30-APR-09	07-MAR-10				17119880210000
8280	SIEGEN	188322	GOLDKING FEE SWD	004	01-OCT-11	2	17	J092	JENNINGS HOLDINGS, LLC	060	07S	01E	15-JUN-09	09	5	II	00	14-OCT-83	22-OCT-83		02-APR-87	9780	17033201820000
8294	SIMON PASS	144136	RAMOS INVEST CO ET AL SWD	002	01-JUN-99	2	50	M165	MERRITT OPERATING, INC.	014	15S	13E	20-APR-74	09	5	II	00	19-NOV-73	02-DEC-73	11-APR-74		13900	17099204880000
8302	SIMPSON LAKE	176598	ADAMS SWD	005	01-DEC-08	6	09	5433	BOB SIBLEY	007	22N	14W	26-JUL-89	09	5	II	00	26-JUL-89	17-AUG-81	08-SEP-81	26-JUL-89	2847	17017242800000
8334	SINGER, NORTH	973007	CORNELIUS DOORNBOS SWD	001	14-FEB-02	2	06	6852	INDIAN EXPLORATION, INC.	017	04S	10W	14-FEB-02	09	5	II	00	05-DEC-00	11-AUG-01				17011207510000
8334	SINGER, NORTH	248404	RICE LAND LUMBER CO A SWD	003	06-OCT-15	2	06	C359	C.T.R. OIL, INC.	030	04S	10W	06-OCT-15	09	5	II	00	05-SEP-14	25-NOV-14	17-DEC-14			17011212020000
8350	SKINNER LAKES	974555	ROBERT CAMPBELL ETAL 4 SWD	001	21-APR-15	2	06	W024	WILL-DRILL PRODUCTION CO. INC.	04	06S	13W	21-APR-15	09	5	II	00	05-AUG-14	11-DEC-14				17011880300000
8358	SLIGO	183639	WELCH SWD	003	01-JAN-14	6	08	1228	DAVID LYNN CHILES	016	17N	12W	26-FEB-01	09	5	II	00	05-NOV-82	26-JAN-83		18-JUL-83	4520	17015218840000
8358	SLIGO	970523	USA A SWD	001	01-JUL-03	6	08	2475	FITE OIL AND GAS, INC.	036	18N	12W	24-JUL-77	09	5	II	00	29-JUN-77	21-JUL-77	24-JUL-77		1135	17015880100000
8358	SLIGO	970738	CHATMAN SWD	002	28-SEP-10	6	08	F105	FAITH ENERGY, L.L.C.	018	17N	11W	03-AUG-83	09	5	II	00	04-SEP-81	08-SEP-81	04-SEP-81		1060	17015880170000
8358	SLIGO	970537	KORAN SWD	002	31-DEC-00	6	60	G148	GULF SOUTH PIPELINE COMPANY I	031	17N	10W	13-MAR-81	09	5	II	00	03-SEP-80	06-MAR-81	13-MAR-81		1220	17119880000000
8358	SLIGO	970537	KORAN SWD	002	31-DEC-00	6	60	G148	GULF SOUTH PIPELINE COMPANY,	031	17N	10W	13-MAR-81	09	5	II	00	03-SEP-80	06-MAR-81	13-MAR-81		1220	17119880000000
8358	SLIGO	990245	USA SWD	012	01-MAR-04	6	08	S322	SAMSON CONTOUR ENERGY E&P, I	030	18N	11W	20-MAR-70	09	5	II	00	20-MAR-70	01-OCT-53	23-MAR-70	24-FEB-95	4600	00000000000000
8358	SLIGO	990245	USA SWD	012	01-MAR-04	6	08	S322	SAMSON CONTOUR ENERGY E&P, I	030	18N	11W	20-MAR-70	09	5	II	00	20-MAR-70	01-OCT-53	23-MAR-70	24-FEB-95	4600	00000000000000
8358	SLIGO	213014	USA 19 SWD	001	01-NOV-14	6	08	S405	SND OPERATING, LLC	031	18N	11W	28-MAR-07	09	5	II	00	15-FEB-91	09-MAR-91	24-JUL-91	21-OCT-98	9550	17015225940000
8358	SLIGO	231818	WRIGHT 20 SWD	001	01-NOV-14	6	08	S405	SND OPERATING, LLC	020	17N	11W	28-SEP-06	09	5	II	00	01-AUG-05	08-AUG-05				17015236840000
8358	SLIGO	970458	USA SWD	001	01-NOV-14	6	08	S405	SND OPERATING, LLC	036	18N	12W	20-APR-67	09	5	II	00	20-APR-67	11-APR-67	20-APR-67		1150	17015880010000
8358	SLIGO	973153	GREYSTONE PETROLEUM LLC SWD	001	01-NOV-14	6	08	S405	SND OPERATING, LLC	020	17N	11W	28-FEB-03	09	5	II	00	19-DEC-02	10-JAN-03				17015880870000
8358	SLIGO	973440	USA (MM) SWD	093	01-MAR-15	6	08	T1260	TRINITY RIVER ENERGY OPERATIN	031	18N	11W	13-FEB-07	09	5	II	00	17-OCT-06	19-NOV-06				17015881070000
8358	SLIGO	84449	USA SWD	002	01-SEP-08	6	08	X004	XTO ENERGY INC.	012	17N	12W	03-JUN-66	09	5	II	00	03-MAY-61	30-MAY-61	08-JUN-61	25-NOV-98	3210	17015014600000
8358	SLIGO	84449	USA SWD	002	01-SEP-08	6	08	X004	XTO ENERGY INC.	012	17N	12W	03-JUN-66	09	5	II	00	03-MAY-61	30-MAY-61	08-JUN-61	25-NOV-98	3210	17015014600000
8374	SLOCUM, WEST	110398	IDA H YAKEY ET AL D SWD	007	08-DEC-10	5	15	S229	SANCHEZ OIL & GAS CORPORATIOI	033	04N	08E	23-SEP-83	09	5	II	00	20-JUL-65	21-JUL-65	28-AUG-65	23-SEP-83	7211	17029017730000
8390	SORRENTO	227586	UNITED LANDS 11 SWD	001	31-OCT-11	2	03	M316	MID-AMERICA RESOURCES CORPC	014	10S	04E	15-JUN-10	09	5	II	00	12-NOV-02	15-JAN-03				17005202550000
8390	SORRENTO	218162	UNITED LANDS CO INC SWD	001	28-OCT-15	2	03	S445	SWAMPFOX OILFIELD SERVICES, L	015	10S	04E	28-OCT-15	09	5	II	00	25-JUL-95	04-DEC-95	23-DEC-95	23-DEC-95	1707	17005202450000

SRCN4282J Produced Fluid Disposal Wells By Field

Field Id	Field Name	Well Serial Num	Well Name	Well Num	Effective Date	District Code	Parish Code	Org Id	Org Name	Section	Township	Well Range	Well Status Date	Well Status Code	Well Class Type Code	Class	Product Type Code	Permit Date	Spud Date	Original Comp Date	Last Recomp Date	Measured Depth	Api Num
8453	SOUTH PASS BLOCK 24	219952	DELESDERNIER SWD	007	15-APR-04	2	38	2691	BAY COQUILLE, INC.	035	22S	31E	15-APR-04	09	5	II	00	06-DEC-96	13-JAN-97	20-FEB-97		5000	17075237800000
8453	SOUTH PASS BLOCK 24	73348	ST HARVEY C TR 3 SWD	003	11-JUN-13	2	38	H032	HILCORP ENERGY COMPANY	003	23S	31E	11-JUN-13	09	5	II	00	24-DEC-58	21-JAN-59	01-JAN-59	09-NOV-89		17075030690000
8453	SOUTH PASS BLOCK 24	73348	ST HARVEY C TR 3 SWD	003	11-JUN-13	2	38	H032	HILCORP ENERGY COMPANY	003	23S	31E	11-JUN-13	09	5	II	00	24-DEC-58	21-JAN-59	01-JAN-59	09-NOV-89		17075030690000
8453	SOUTH PASS BLOCK 24	93907	SPB24 ST TIM U2 SWD	008	01-MAY-06	2	38	H032	HILCORP ENERGY COMPANY	004	23S	31E	16-JAN-95	09	5	II	00	21-DEC-63	26-JAN-63	06-FEB-63	16-JAN-95	8840	17075031100000
8453	SOUTH PASS BLOCK 24	93907	SPB24 ST TIM U2 SWD	008	01-MAY-06	2	38	H032	HILCORP ENERGY COMPANY	004	23S	31E	16-JAN-95	09	5	II	00	21-DEC-63	26-JAN-63	06-FEB-63	16-JAN-95	8840	17075031100000
8453	SOUTH PASS BLOCK 24	52474	POD SWD	010	01-JAN-15	2	38	T029	TEXAS PETROLEUM INVESTMENT (	000	24S	31E	05-JAN-99	09	5	II	00	03-JUN-54	12-AUG-54	03-SEP-54	05-JAN-99	8524	17075028280000
8453	SOUTH PASS BLOCK 24	58663	BLD ET AL U 9 SWD	001	01-JAN-15	2	38	T029	TEXAS PETROLEUM INVESTMENT (	000	23S	31E	27-OCT-98	09	5	II	00	11-OCT-55	10-OCT-55	13-NOV-55	27-OCT-98	8912	17075029370000
8453	SOUTH PASS BLOCK 24	59264	CNA ET AL U20 SWD	001	01-JAN-15	2	38	T029	TEXAS PETROLEUM INVESTMENT (	013	23S	31E	01-AUG-05	09	5	II	00	22-NOV-55	09-DEC-55	09-JAN-56	24-JUN-97	8955	17075029630000
8453	SOUTH PASS BLOCK 24	64789	GTA 4 ET AL SWD	001	01-JAN-15	2	38	T029	TEXAS PETROLEUM INVESTMENT (	012	23S	31E	31-AUG-00	09	5	II	00	22-JAN-57	25-JAN-57	13-FEB-57	27-OCT-98	8800	17075029950000
8453	SOUTH PASS BLOCK 24	68559	SL 1923 SWD	028	01-JAN-15	2	38	T029	TEXAS PETROLEUM INVESTMENT (	013	23S	31E	11-JUL-05	09	5	II	00	14-NOV-57	15-NOV-57	20-DEC-57	24-JAN-96	9043	17075029690000
8453	SOUTH PASS BLOCK 24	115752	BLD ET AL U13 SWD	002	01-JAN-15	2	38	T029	TEXAS PETROLEUM INVESTMENT (	000	23S	31E	19-SEP-00	09	5	II	00	01-JUL-66	02-JUN-66	12-JUL-66	27-APR-96	9020	17075046180000
8453	SOUTH PASS BLOCK 24	63244	SL 1388 SWD	006	31-AUG-15	2	38	W216	WHITNEY OIL & GAS, LLC	000	000	000	10-MAR-98	09	5	II	00	05-AUG-87	10-OCT-56	09-JAN-57	10-MAR-98	9004	17075031720000
8453	SOUTH PASS BLOCK 24	141649	SL 1388 SWD	026	31-AUG-15	2	38	W216	WHITNEY OIL & GAS, LLC	000	000	000	22-JAN-98	09	5	II	00	12-DEC-72	18-JAN-73	03-MAR-73	22-JAN-98	8860	17075214840000
8453	SOUTH PASS BLOCK 24	972739	SL 1388 SWD	027	31-AUG-15	2	38	W216	WHITNEY OIL & GAS, LLC	000	23S	31E	01-JUL-98	09	5	II	00	23-JAN-98	03-APR-98	01-JUL-98	01-JUL-98	4800	17721880090000
8453	SOUTH PASS BLOCK 24	972740	SL 1388 SWD	028	31-AUG-15	2	38	W216	WHITNEY OIL & GAS, LLC	000	23S	31E	24-JUN-98	09	5	II	00	23-JAN-98	11-APR-98	24-JUN-98	24-JUN-98	4800	17721880100000
8575	SPIDER	137090	SOUTHWOOD SWD	002	01-MAY-87	6	16	3096	JEEMS BAYOU PRODUCTION CORF	031	12N	13W	19-MAR-73	09	5	II	00	07-JUL-71	16-JUL-71	07-JUN-72		4095	17031202880000
8575	SPIDER	137090	SOUTHWOOD SWD	002	01-MAY-87	6	16	3096	JEEMS BAYOU PRODUCTION CORF	031	12N	13W	19-MAR-73	09	5	II	00	07-JUL-71	16-JUL-71	07-JUN-72		4095	17031202880000
8575	SPIDER	174049	MIMS A SWD	002	01-FEB-15	6	16	M369	MEMORIAL PRODUCTION OPERATI	033	12N	14W	18-JUL-02	09	5	II	00	06-MAR-81	18-APR-81	10-JUL-81		7652	17031215390000
8599	SPRINGHILL	56967	C H KEY SWD	007	01-FEB-90	6	60	6313	SUNDANCE ENERGY CORPORATIO	001	23N	11W	04-OCT-68	09	5	II	10	07-JUN-55	13-JUN-55	21-JUL-55		3135	17119000480000
8639	ST JOHN	218695	J B LEVERT SWD	001	01-MAY-99	2	29	T167	TELLUS OPERATING GROUP, LLC	039	14S	15E	03-DEC-97	09	5	II	00	17-JAN-96	12-JAN-96	01-MAY-96	03-DEC-97	16225	17057218640000
8655	ST MARTINVILLE	143157	ALBERT STOCKSTILL SWD	001	01-JAN-16	2	50	E2580	EXCALIBUR OPERATING, LLC	057	11S	06E	19-AUG-99	09	5	II	00	31-JUL-73	12-AUG-73	27-SEP-73	30-JUL-91	9397	17099204510000
8655	ST MARTINVILLE	143603	SMEDES BROS SWD	012	01-JAN-16	2	50	E2580	EXCALIBUR OPERATING, LLC	057	11S	06E	30-AUG-78	09	5	II	00	20-SEP-73	04-FEB-74	01-APR-74	11-DEC-96	7595	17099204640000
8655	ST MARTINVILLE	155689	L F MARAIST SWD	001	01-AUG-13	2	50	R215	RENTAL & FISHING TOOLS, INC.	057	11S	06E	01-AUG-13	09	5	II	00	25-MAY-77	13-JUN-77	26-AUG-77	05-JAN-90	7073	17099206570000
8655	ST MARTINVILLE	34643	CONOCO FEE A SWD	007	01-NOV-13	2	50	W137	WAGNER OIL COMPANY	057	11S	06E	26-APR-63	09	5	II	00	11-DEC-47	15-DEC-47	10-JAN-48	17-NOV-86	5659	17099011710000
8655	ST MARTINVILLE	65393	CONOCO FEE A SWD	003	01-NOV-13	2	50	W137	WAGNER OIL COMPANY	057	11S	06E	15-SEP-74	09	5	II	10	18-MAR-57	07-APR-57	20-APR-57		4105	17099011620000
8655	ST MARTINVILLE	75201	CONOCO FEE A SWD	014	01-NOV-13	2	50	W137	WAGNER OIL COMPANY	067	11S	06E	04-NOV-80	09	5	II	00	29-MAY-59	24-JUL-59	11-AUG-59		5112	17099011600000
8666	ST ROSE, NORTH	973236	CRISTINA SWD	001	01-JAN-15	2	45	T029	TEXAS PETROLEUM INVESTMENT (	041	13S	09E	03-JUN-04	09	5	II	00	25-MAR-04	29-APR-04				17089880530000
8670	STACY	190574	BRUSHY BAYOU SWD	002	08-DEC-10	5	15	S229	SANCHEZ OIL & GAS CORPORATIO	007	07N	08E	31-MAY-84	09	5	II	00	13-FEB-84	15-MAR-84		31-MAY-84	5405	17029222150000
8670	STACY	226547	BRUSHY BAYOU PLANTATION SWD	001	01-MAR-02	5	15	W031	WEISER-BROWN OPERATING COM	018	07N	08E	01-MAR-02	09	5	II	00	18-OCT-01	14-NOV-01				17029230280000
8698	STARKS, WEST	209633	ANGELINA HARDWOOD LBR CO SWD	001	01-FEB-10	2	10	H032	HILCORP ENERGY COMPANY	005	09S	13W	18-JUL-92	09	5	II	00	21-FEB-89	28-FEB-89		09-FEB-94	13225	17019216040000
8698	STARKS, WEST	209633	ANGELINA HARDWOOD LBR CO SWD	001	01-FEB-10	2	10	H032	HILCORP ENERGY COMPANY	005	09S	13W	18-JUL-92	09	5	II	00	21-FEB-89	28-FEB-89		09-FEB-94	13225	17019216040000
8698	STARKS, WEST	211413	EARL C HANKAMER SWD	004	01-FEB-10	2	10	H032	HILCORP ENERGY COMPANY	005	09S	13W	23-SEP-05	09	5	II	00	14-MAR-90	14-JUL-90		22-DEC-93	11490	17019216110000
8698	STARKS, WEST	211413	EARL C HANKAMER SWD	004	01-FEB-10	2	10	H032	HILCORP ENERGY COMPANY	005	09S	13W	23-SEP-05	09	5	II	00	14-MAR-90	14-JUL-90		22-DEC-93	11490	17019216110000
8703	STELLA	26120	DELTA MINERALS 4 SWD	001	01-JAN-01	2	38	M259	MCGOWAN WORKING PARTNERS, I	017	14S	24E	25-MAY-84	09	5	II	00	20-JUN-41	16-AUG-41	05-OCT-41	25-MAY-84	7647	17075039080000
8703	STELLA	82876	DELTA MINERALS 5 SWD	004-D	01-JAN-01	2	38	M259	MCGOWAN WORKING PARTNERS, I	002	15S	24E	05-AUG-89	09	5	II	00	26-JUL-89	24-OCT-47	25-DEC-60	25-JAN-93	7636	17075039030000
8703	STELLA	167886	DELTA MINERALS 4 SWD	002	01-JAN-01	2	38	M259	MCGOWAN WORKING PARTNERS, I	017	14S	24E	30-SEP-92	09	5	II	00	24-MAR-80	04-APR-80	15-APR-80	30-SEP-92	7320	17075227240000
8703	STELLA	971162	N C HERO ET AL SWD	001	01-JUL-07	2	38	M259	MCGOWAN WORKING PARTNERS, I	017	14S	24E	29-AUG-83	09	5	II	00	29-JUL-83	18-AUG-83	29-AUG-83		2458	17075880070000
8703	STELLA	971491	N C HERO ET AL SWD	002	01-JUL-07	2	38	M259	MCGOWAN WORKING PARTNERS, I	015	14S	24E	17-SEP-85	09	5	II	00	10-MAY-85	13-AUG-85	17-SEP-85	17-SEP-85	2464	17075880460000
8710	STEWARD BRANCH	973075	HUTCHINSON SWD	001	01-JUN-07	2	32	2481	FLASH GAS & OIL SOUTHWEST, INC	011	06S	05E	03-OCT-01	09	5	II	00	26-JUN-01	12-JUL-01				17063201150000
8744	SUGARTOWN	973161	CROSBY 36 SWD	001	01-MAR-15	2	58	60005	INDIGO MINERALS LLC	036	01S	07W	30-APR-03	09	5	II	00	18-FEB-03	11-MAR-03				17115880470000
8744	SUGARTOWN	972742	COLLINS 15 SWD	001	01-JAN-13	2	58	Y008	YUMA E & P COMPANY, INC.	015	02S	07W	06-MAR-98	09	5	II	00	02-FEB-98	05-FEB-98	06-MAR-98	06-MAR-98	6750	17115880220000
8744	SUGARTOWN	972760	QUINN 17 SWD	001	01-JAN-13	2	58	Y008	YUMA E & P COMPANY, INC.	017	02S	07W	28-MAY-98	09	5	II	00	23-MAR-98	26-APR-98	28-MAY-98	28-MAY-98	6750	17115880280000
8744	SUGARTOWN	972769	ARABIE 22 SWD	001	01-JAN-13	2	06	Y008	YUMA E & P COMPANY, INC.	022	02S	08W	17-JUN-98	09	5	II	00	06-MAY-98	21-MAY-98	17-JUN-98	17-JUN-98	6200	17011880120000
8744	SUGARTOWN	972802	QUINN 8 SWD	001	01-JAN-13	2	58	Y008	YUMA E & P COMPANY, INC.	008	02S	07W	19-JAN-99	09	5	II	00	16-DEC-98	26-DEC-98	19-JAN-99	19-JAN-99	6600	17115880350000
8744	SUGARTOWN	972812	CROSBY 5 SWD	001	01-JAN-13	2	58	Y008	YUMA E & P COMPANY, INC.	005	02S	06W	31-MAR-99	09	5	II	00	04-MAR-99	12-MAR-99	31-MAR-99	31-MAR-99	6300	17115880370000
8744	SUGARTOWN	972816	CROSBY 9A SWD	001	01-JAN-13	2	58	Y008	YUMA E & P COMPANY, INC.	009	02S	06W	29-JUL-99	09	5	II	00	23-APR-99	18-JUL-99			6700	17115880380000
8744	SUGARTOWN	972844	CROSBY 9 SWD	001	01-JAN-13	2	58	Y008	YUMA E & P COMPANY, INC.	009	02S	07W	15-SEP-99	09	5	II	00	19-AUG-99				6615	17115880390000
8744	SUGARTOWN	972950	CROSBY 4 SWD	001	01-JAN-13	2	58	Y008	YUMA E & P COMPANY, INC.	004	02S	06W	16-FEB-00	09	5	II	00	18-JAN-00	29-JAN-00				17115880420000
8744	SUGARTOWN	973039	CROSBY 2B SWD	001	01-JAN-13	2	58	Y008	YUMA E & P COMPANY, INC.	002	02S	06W	29-JUN-01	09	5	II	00	15-MAR-01	24-MAY-01				17115880460000
8744	SUGARTOWN	974538	CROSBY 14 SWD	001	15-JAN-15	2	58	Y008	YUMA E & P COMPANY, INC.	014	02S	07W	15-JAN-15	09	5	II	00	10-JUN-14	05-NOV-14				17115880620000
8746	SUGRUE	972682	CROSBY 36 SWD	001	01-JAN-13	2	58	Y008	YUMA E & P COMPANY, INC.	036	01S	07W	03-SEP-97	09	5	II	00	17-JUL-97	22-JUL-97	03-SEP-97	03-SEP-97	4450	17115880090000

Field Id	Field Name	Well Serial Num	Well Name	Well Num	Effective Date	District Code	Parish Code	Org Id	Org Name	Section	Township	Well Range	Well Status Date	Well Status Code	Well Class Type Code	Class	Product Type Code	Permit Date	Spud Date	Original Comp Date	Last Recomp Date	Measured Depth	Api Num
8746	SUGRUE	972774	CROSBY 19 A SWD	001	01-JAN-13	2	58	Y008	YUMA E & P COMPANY, INC.	019	01S	06W	23-JUL-98	09	5	II	00	02-JUN-98	21-JUN-98	23-JUL-98	23-JUL-98	6210	17115880300000
8746	SUGRUE	972852	CROSBY 21A SWD	001	01-JAN-13	2	58	Y008	YUMA E & P COMPANY, INC.	021	01S	06W	13-OCT-99	09	5	II	00	09-SEP-99	18-SEP-99	30-SEP-99			17115880400000
8746	SUGRUE	972987	BEESON 28 SWD	001	01-JAN-13	2	58	Y008	YUMA E & P COMPANY, INC.	028	01S	06W	08-AUG-00	09	5	II	00	20-JUN-00	15-JUL-00				17115880440000
8759	SULPHUR MINES	109963	FEE SWD	S-4	01-MAY-03	2	10	6941	VONCO OF MISSISSIPPI, INC.	029	09S	10W	18-JUN-70	09	5	II	00	25-JUN-65	16-JUL-65	23-SEP-65	22-MAR-96	1488	17019031040000
8759	SULPHUR MINES	110159	FEE SWD	S-7	01-MAY-03	2	10	6941	VONCO OF MISSISSIPPI, INC.	029	09S	10W	18-JUN-70	09	5	II	00	08-JUL-65	26-JUL-65	23-SEP-65		1460	17019031050000
8759	SULPHUR MINES	974838	D R ANCELET SWD	001	01-NOV-15	2	10	F148	FIVE - JAB, INC.	017	09S	10W	06-OCT-15	09	5	II	00	25-JUN-15	15-AUG-15				17019881850000
8759	SULPHUR MINES	972997	SL 6544 SWD	002	01-JAN-14	2	10	T190	ROCKLEIGH K. THURMAN	017	09S	10W	29-MAR-01	09	5	II	00	22-SEP-00	20-FEB-01				17019880820000
8783	SUMMERVILLE	972330	MCDOWELL SWD	002	01-MAR-04	5	30	J081	JWR OIL AND GAS	024	09N	02E	03-JAN-92	09	5	II	00	05-DEC-91	25-JUN-84	03-JAN-92	03-JAN-92	1740	17059241190000
8783	SUMMERVILLE	76080	MCCARTNEY SWD	001	01-JUL-06	5	30	K071	KEPCO OPERATING, INC.	026	09N	02E	02-SEP-65	09	5	II	00	31-JUL-59	28-JUL-59	11-AUG-59		2924	17059013270000
8783	SUMMERVILLE	209021	FITZGERALD SWD	001	01-JUN-01	5	30	K071	KEPCO OPERATING, INC.	026	09N	02E	01-JUN-01	09	5	II	00	12-SEP-88	19-SEP-88	08-NOV-88	07-JUN-93	3993	17059242260000
8799	SUNRISE	71478	SOUTHDOWN SUGARS SWD	A-1	01-JUN-08	2	55	2656	CASTEX ENERGY, INC.	012	18S	16E	04-OCT-90	09	5	II	00	01-AUG-58	15-SEP-58	23-NOV-58	04-OCT-90	13578	17109004710000
8823	SWAN LAKE	973106	LOTT 14 SWD	001	01-JAN-09	6	08	P289	PETRO-CHEM OPERATING COMPA	014	15N	11W	29-AUG-02	09	5	II	00	28-FEB-02	25-JUL-02				17015880830000
8839	SWEET LAKE	970864	GIBBSTOWN SWD	002	01-OCT-13	2	12	F151	FIELDWOOD ENERGY LLC	010	13S	07W	05-MAY-76	09	5	II	00	06-JAN-76	20-APR-76	05-MAY-76		4014	17023880360000
8839	SWEET LAKE	970864	GIBBSTOWN SWD	002	01-OCT-13	2	12	F151	FIELDWOOD ENERGY LLC	010	13S	07W	05-MAY-76	09	5	II	00	06-JAN-76	20-APR-76	05-MAY-76		4014	17023880360000
8839	SWEET LAKE	971087	GIBBSTOWN SWD	001	01-OCT-13	2	12	F151	FIELDWOOD ENERGY LLC	010	13S	07W	17-APR-76	09	5	II	00	06-JAN-76	24-MAR-76	17-APR-76		4002	17023880440000
8839	SWEET LAKE	971087	GIBBSTOWN SWD	001	01-OCT-13	2	12	F151	FIELDWOOD ENERGY LLC	010	13S	07W	17-APR-76	09	5	II	00	06-JAN-76	24-MAR-76	17-APR-76		4002	17023880440000
8839	SWEET LAKE	225395	AMOCO SWD	007	01-NOV-12	2	12	T029	TEXAS PETROLEUM INVESTMENT (	031	12S	07W	13-FEB-02	09	5	II	00	12-JAN-01	09-FEB-01				17023228000000
8839	SWEET LAKE	973159	YOUNT LEE OIL COMPANY SWD	086	01-NOV-12	2	12	T029	TEXAS PETROLEUM INVESTMENT (	012	13S	08W	02-APR-03	09	5	II	00	07-FEB-03	24-FEB-03				17023881520000
8876	TEPETATE	186705	E J PERRON A SWD	001	20-AUG-98	2	01	2748	HUGHES-LECKELT-MAYBRIER PRD	027	07S	02W	07-JAN-86	09	5	II	00	03-JAN-86	22-AUG-83	10-OCT-83	07-JAN-86	1700	17001212260000
8876	TEPETATE	199024	E J PERRON ET AL SWD	001	24-OCT-12	2	01	2748	HUGHES-LECKELT-MAYBRIER PRD	027	07S	02W	24-OCT-12	09	5	II	00	17-APR-85	23-APR-85	23-JUL-85		1750	17001215750000
8876	TEPETATE	158280	DOGUET ET AL SWD	003	01-SEP-05	2	01	E145	ELYSIUM JENNINGS, LLC	019	07S	02W	15-JUL-02	09	5	II	00	18-JAN-67	30-JAN-78	23-MAR-78	17-APR-95	9500	17001206840000
8876	TEPETATE	18851	L L WELCH A SWD	002	01-MAY-06	2	01	H032	HILCORP ENERGY COMPANY	028	07S	02W	20-MAY-68	09	5	II	00	29-APR-36	08-MAY-36	06-JUN-36	18-JUN-85	8316	17001001520000
8876	TEPETATE	18851	L L WELCH A SWD	002	01-MAY-06	2	01	H032	HILCORP ENERGY COMPANY	028	07S	02W	20-MAY-68	09	5	II	00	29-APR-36	08-MAY-36	06-JUN-36	18-JUN-85	8316	17001001520000
8876	TEPETATE	19147	L L WELCH A SWD	005	01-MAY-06	2	01	H032	HILCORP ENERGY COMPANY	028	07S	02W	17-MAR-83	09	5	II	00	03-AUG-36	20-AUG-36	11-SEP-36	22-JUN-84	8309	17001001500000
8876	TEPETATE	19147	L L WELCH A SWD	005	01-MAY-06	2	01	H032	HILCORP ENERGY COMPANY	028	07S	02W	17-MAR-83	09	5	II	00	03-AUG-36	20-AUG-36	11-SEP-36	22-JUN-84	8309	17001001500000
8876	TEPETATE	20038	L L WELCH SWD	009	01-MAY-06	2	01	H032	HILCORP ENERGY COMPANY	028	07S	02W	30-MAR-76	09	5	II	00	01-JUN-37	31-MAY-37	02-JUL-37	24-MAY-90	8290	17001001390000
8876	TEPETATE	20038	L L WELCH SWD	009	01-MAY-06	2	01	H032	HILCORP ENERGY COMPANY	028	07S	02W	30-MAR-76	09	5	II	00	01-JUN-37	31-MAY-37	02-JUL-37	24-MAY-90	8290	17001001390000
8876	TEPETATE	206025	DALLAS ORTEGO SWD	011	01-JAN-12	2	01	M358	MAYBRIER PRODUCTION, L.L.C.	027	07S	02W	02-FEB-10	09	5	II	00	05-JUN-87	01-JUN-87	19-JUN-87	19-JUN-87	1885	17001217250000
8876	TEPETATE	207131	ROY O MARTIN LUMBER CO SWD	012	17-JAN-13	2	01	M358	MAYBRIER PRODUCTION, L.L.C.	027	07S	02W	17-JAN-13	09	5	II	00	26-OCT-87	23-OCT-87		03-NOV-87	1750	17001217580000
8881	TEPETATE, NORTH	163539	A J WILFERT B SWD	001	30-JUL-04	2	01	J088	J.S. & S. PRODUCTION, L.L.C.	017	07S	01W	08-MAY-81	09	5	II	00	14-MAY-79	05-JUL-79	25-JUL-79	08-MAY-81	9109	17001002700000
8881	TEPETATE, NORTH	30253	M L VINCENT JR ET AL SWD	004	01-JAN-01	2	01	M259	MCGOWAN WORKING PARTNERS, I	025	07S	02W	12-SEP-88	09	5	II	00	08-SEP-88	29-APR-45	24-MAY-45	12-SEP-88	7900	17001000980000
8881	TEPETATE, NORTH	30426	M L VINCENT JR SWD	005	01-JAN-01	2	01	M259	MCGOWAN WORKING PARTNERS, I	025	07S	02W	30-DEC-87	09	5	II	00	23-FEB-88	28-MAY-45	14-JUN-45	20-APR-88	8425	17001000970000
8881	TEPETATE, NORTH	31038	M L VINCENT JR SWD	014	01-JAN-01	2	01	M259	MCGOWAN WORKING PARTNERS, I	025	07S	02W	03-JUN-86	09	5	II	00	02-JUN-86	16-DEC-45	16-JAN-45	03-JUN-86	8039	17001000860000
8881	TEPETATE, NORTH	972321	C & R KRUMPP B SWD	A-12	01-JAN-01	2	01	M259	MCGOWAN WORKING PARTNERS, I	013	07S	02W	02-DEC-91	09	5	II	00	22-NOV-91	28-SEP-91	02-DEC-91	02-DEC-91	1265	17001880650000
8881	TEPETATE, NORTH	92192	K B SMITH	003	01-JAN-12	2	01	M358	MAYBRIER PRODUCTION, L.L.C.	025	07S	02W	19-APR-63	09	5	II	00	11-SEP-62	16-OCT-62		29-OCT-83	3095	17001000830000
8886	TEPETATE, WEST	248339	EGBERT DOISE SWD	002	23-OCT-14	2	01	P341	PREMIENCE ENERGY LLC	031	07S	02W	23-OCT-14	09	5	II	00	11-AUG-14	19-AUG-14				17001208070000
8891	TERRYVILLE	58616	SALT WATER DISPOSAL	001	01-JAN-17	6	31	R3800	RANGE LOUISIANA OPERATING, LL	020	19N	04W	09-APR-82	09	5	II	00	06-OCT-55	20-OCT-55	30-DEC-55	09-APR-82	9500	17061000730000
8891	TERRYVILLE	175210	LESTER HOOD 24 SWD	001	01-JAN-17	6	31	R3800	RANGE LOUISIANA OPERATING, LL	024	19N	05W	30-JUN-16	09	5	II	00	08-MAY-81	08-JUL-81	03-OCT-81	02-NOV-02	10850	17061202880000
8891	TERRYVILLE	176754	FALLIN 23 SWD	001	01-JAN-17	6	31	R3800	RANGE LOUISIANA OPERATING, LL	023	19N	04W	27-NOV-12	09	5	II	00	07-AUG-81	24-AUG-81		25-SEP-90	10550	17061203010000
8891	TERRYVILLE	177656	WINKLER 29 SWD	001	01-JAN-17	6	31	R3800	RANGE LOUISIANA OPERATING, LL	029	19N	04W	09-MAR-16	09	5	II	00	28-SEP-81	05-DEC-81	12-MAY-82	13-DEC-97	10900	17061203070000
8891	TERRYVILLE	230377	LA MINERALS LTD 15 SWD	001	01-JAN-17	6	31	R3800	RANGE LOUISIANA OPERATING, LL	015	19N	04W	07-OCT-13	09	5	II	00	29-OCT-04	02-NOV-04	29-JAN-05			17061207830000
8891	TERRYVILLE	233952	BENJAMIN MIN 10 SWD	001	01-JAN-17	6	31	R3800	RANGE LOUISIANA OPERATING, LL	010	19N	04W	30-JUN-16	09	5	II	00	10-AUG-06	18-AUG-06	23-SEP-06		11250	17061208500000
8891	TERRYVILLE	234688	SPESS 10 SWD	001	01-JAN-17	6	31	R3800	RANGE LOUISIANA OPERATING, LL	010	19N	04W	25-MAR-15	09	5	II	00	13-DEC-06	20-FEB-07	19-APR-07			17061208820000
8891	TERRYVILLE	973300	WALLACE SWD	001	01-JAN-17	6	31	R3800	RANGE LOUISIANA OPERATING, LL	016	19N	04W	16-JUN-05	09	5	II	00	29-MAR-05	06-APR-05				17061880080000
8891	TERRYVILLE	973362	STANDIFER 21 SWD	001	01-JAN-17	6	31	R3800	RANGE LOUISIANA OPERATING, LL	021	19N	04W	03-MAR-06	09	5	II	00	01-FEB-06	08-FEB-06				17061880090000
8891	TERRYVILLE	973391	LA MINERALS 15 SWD	001	01-JAN-17	6	31	R3800	RANGE LOUISIANA OPERATING, LL	015	19N	04W	12-DEC-06	09	5	II	00	03-MAY-06	07-NOV-06			3790	17061880100000
8891	TERRYVILLE	973521	BAXTER 10 SWD	001	01-JAN-17	6	31	R3800	RANGE LOUISIANA OPERATING, LL	010	19N	04W	20-FEB-08	09	5	II	00	08-AUG-07	12-OCT-07				17061880110000
8891	TERRYVILLE	973526	CYNTHIA MAGEE 9 SWD	001	01-JAN-17	6	31	R3800	RANGE LOUISIANA OPERATING, LL	009	19N	04W	21-DEC-07	09	5	II	00	10-SEP-07	05-OCT-07			3830	17061880120000
8891	TERRYVILLE	973545	J L HOOD ET AL 15 SWD	001	01-JAN-17	6	31	R3800	RANGE LOUISIANA OPERATING, LL	015	19N	04W	13-MAR-08	09	5	II	00	11-DEC-07	08-JAN-08				17061880130000
8891	TERRYVILLE	973611	L D BARNETT 23 SWD	001	01-JAN-17	6	31	R3800	RANGE LOUISIANA OPERATING, LL	023	19N	04W	17-DEC-08	09	5	II	00	03-NOV-08	07-NOV-08				17061880150000
8896	TEW LAKE	78522	PURVIS SWD	002	01-JUN-16	5	13	P125	PHOENIX ENERGY, INC.	036	09N	06E	07-NOV-67	09	5	II	00	12-FEB-60	09-MAR-60	28-MAR-60		4519	17025004490000

Field Id	Field Name	Well Serial Num	Well Name	Well Num	Effective Date	District Code	Parish Code	Org Id	Org Name	Section	Township	Well Range	Well Status Date	Well Status Code	Well Class Type Code	Class	Product Type Code	Permit Date	Spud Date	Original Comp Date	Last Recomp Date	Measured Depth	Api Num
8896	TEW LAKE	95891	WALTERS STATE ET AL SWD	001	08-DEC-10	5	13	S229	SANCHEZ OIL & GAS CORPORATIO	031	09N	07E	27-AUG-81	09	5	II	00	02-MAY-63	05-MAY-63	10-MAY-63	27-AUG-81	4398	17025002780000
8896	TEW LAKE	96081	CRUSE-STATE ET AL SWD	001	08-DEC-10	5	13	S229	SANCHEZ OIL & GAS CORPORATIO	031	09N	07E	11-SEP-70	09	5	II	00	13-MAY-63	12-MAY-63	20-MAY-63		4472	17025002810000
8916	THOMPSON BLUFF	66488	QUATRE PARISH SWD	002	01-SEP-14	2	27	R237	RPS ENERGY, INC.	026	07S	07W	15-JUL-66	09	5	II	00	12-JUN-57	18-AUG-57	06-SEP-57	15-JUL-66	2971	17053000170000
8918	THORN LAKE	973596	REX YOUNG SWD	001	01-JUL-10	6	41	Q016	QEP ENERGY COMPANY	006	14N	11W	17-SEP-09	09	5	II	00	12-AUG-08	30-DEC-08				17081880040000
8918	THORN LAKE	973597	REX YOUNG SWD	002	01-JUL-10	6	41	Q016	QEP ENERGY COMPANY	006	14N	11W	06-APR-09	09	5	II	00	12-AUG-08	08-JAN-09				17081880050000
8918	THORN LAKE	973598	KJELL R WAERSTAD SWD	004	01-JUL-10	6	41	Q016	QEP ENERGY COMPANY	001	14N	12W	06-APR-09	09	5	II	00	12-AUG-08	13-DEC-08				17081880060000
8918	THORN LAKE	973604	KJELL R WAERSTAD SWD	003	01-JUL-10	6	41	Q016	QEP ENERGY COMPANY	001	14N	12W	24-NOV-08	09	5	II	00	17-SEP-08	26-SEP-08				17081880070000
8918	THORN LAKE	973736	KJELL R WAERSTAD 12 SWD	001	01-JUL-10	6	41	Q016	QEP ENERGY COMPANY	012	14N	12W	17-MAR-10	09	5	II	00	07-OCT-09	01-DEC-09				17081880100000
8918	THORN LAKE	973737	KJELL R WAERSTAD SWD	005	01-SEP-10	6	41	Q016	QEP ENERGY COMPANY	001	14N	12W	01-SEP-10	09	5	II	00	07-OCT-09	06-DEC-09				17081880110000
8918	THORN LAKE	973740	KJELL R WAERSTAD 6 SWD	001	01-JUL-10	6	41	Q016	QEP ENERGY COMPANY	006	14N	11W	25-FEB-10	09	5	II	00	07-OCT-09	12-DEC-09				17081880120000
8921	THORNWELL, SOUTH	972572	LACASSANE CO SWD	001	31-DEC-10	2	12	A229	ALTA MESA SERVICES, LP	012	12S	05W	01-JUL-01	09	5	II	00	01-JUN-95	25-MAY-95	26-JUL-95	26-JUL-95	14520	17023225720000
8921	THORNWELL, SOUTH	973538	L PETITJEAN TRUST SWD	001	27-MAY-08	2	27	H032	HILCORP ENERGY COMPANY	018	11S	04W	27-MAY-08	09	5	II	00	20-NOV-07	13-APR-08				17053880620000
8921	THORNWELL, SOUTH	973538	L PETITJEAN TRUST SWD	001	27-MAY-08	2	27	H032	HILCORP ENERGY COMPANY	018	11S	04W	27-MAY-08	09	5	II	00	20-NOV-07	13-APR-08				17053880620000
8929	THREE BUCK BAYOU	973673	TENSAS FARMS ETAL SWD	001	04-NOV-13	5	54	W213	WHITETAIL OPERATORS LLC	020	12N	10E	24-FEB-10	09	5	II	00	05-MAY-09	05-NOV-09				17107880060000
8941	TIGER PASS	234421	THE LOUISIANA FRUIT CO SWD	003	01-JUL-10	2	38	T029	TEXAS PETROLEUM INVESTMENT (	030	21S	31E	07-FEB-08	09	5	II	00	30-OCT-06	21-NOV-06				17075242710000
8956	TIGRE LAGOON	35271	ELODIE THIBODEAUX SWD	001	01-JAN-98	2	57	H032	HILCORP ENERGY COMPANY	042	13S	05E	20-JUN-80	09	5	II	00	01-APR-48	24-APR-48	05-JUN-48	19-OCT-94	11708	17113008050000
8956	TIGRE LAGOON	35271	ELODIE THIBODEAUX SWD	001	01-JAN-98	2	57	H032	HILCORP ENERGY COMPANY	042	13S	05E	20-JUN-80	09	5	II	00	01-APR-48	24-APR-48	05-JUN-48	19-OCT-94	11708	17113008050000
8956	TIGRE LAGOON	133884	EDMOND DUGAS SWD	008	01-JAN-97	2	57	H032	HILCORP ENERGY COMPANY	032	13S	05E	26-OCT-74	09	5	II	00	22-JUL-70	09-OCT-70	09-DEC-70		14485	17113202530000
8956	TIGRE LAGOON	133884	EDMOND DUGAS SWD	008	01-JAN-97	2	57	H032	HILCORP ENERGY COMPANY	032	13S	05E	26-OCT-74	09	5	II	00	22-JUL-70	09-OCT-70	09-DEC-70		14485	17113202530000
8956	TIGRE LAGOON	974887	GAUTREAUX ET AL SWD	001	17-NOV-15	2	57	P203	PETROQUEST ENERGY, L.L.C.	036	13S	04E	17-NOV-15	09	5	II	00	10-SEP-15	03-OCT-15			5000	17113881890000
8956	TIGRE LAGOON	974887	GAUTREAUX ET AL SWD	001	17-NOV-15	2	57	P203	PETROQUEST ENERGY, L.L.C.	036	13S	04E	17-NOV-15	09	5	II	00	10-SEP-15	03-OCT-15			5000	17113881890000
8956	TIGRE LAGOON	220885	BILLEAUD PLANTERS SWD	004	01-NOV-12	2	57	T029	TEXAS PETROLEUM INVESTMENT (	032	13S	05E	16-OCT-09	09	5	II	00	23-JUL-97	30-JUL-97	01-SEP-97	17-APR-99	10775	17113220490000
8966	TIMBALIER BAY ONSHORE	216566	SL 1772 SWD	003	01-JUN-11	2	29	T197	TANA EXPLORATION COMPANY LL(	000	23S	21E	04-DEC-09	09	5	II	00	09-FEB-94	05-MAR-94	27-MAY-94	22-JAN-06	12665	17057226250000
8966	TIMBALIER BAY ONSHORE	216566	SL 1772 SWD	003	01-JUN-11	2	29	T197	TANA EXPLORATION COMPANY LL(	000	23S	21E	04-DEC-09	09	5	II	00	09-FEB-94	05-MAR-94	27-MAY-94	22-JAN-06	12665	17057226250000
8966	TIMBALIER BAY ONSHORE	235410	SL 1772 SWD	004	15-DEC-11	2	29	T197	TANA EXPLORATION COMPANY LL(	000	23S	21E	15-DEC-11	09	5	II	00	24-APR-07	28-APR-07	01-AUG-07			17057230300000
8966	TIMBALIER BAY ONSHORE	235410	SL 1772 SWD	004	15-DEC-11	2	29	T197	TANA EXPLORATION COMPANY LL(	000	23S	21E	15-DEC-11	09	5	II	00	24-APR-07	28-APR-07	01-AUG-07			17057230300000
8966	TIMBALIER BAY ONSHORE	972462	SL PP 192 SWD	002	01-JUN-11	2	29	T197	TANA EXPLORATION COMPANY LL(	000	23S	21E	19-OCT-93	09	5	II	00	27-AUG-93	07-OCT-93	19-OCT-93	19-OCT-93	2785	17057881240000
8966	TIMBALIER BAY ONSHORE	972462	SL PP 192 SWD	002	01-JUN-11	2	29	T197	TANA EXPLORATION COMPANY LL(	000	23S	21E	19-OCT-93	09	5	II	00	27-AUG-93	07-OCT-93	19-OCT-93	19-OCT-93	2785	17057881240000
8966	TIMBALIER BAY ONSHORE	972478	SL PP 192 SWD	003	01-JUN-11	2	29	T197	TANA EXPLORATION COMPANY LL(	000	23S	21E	10-NOV-93	09	5	II	00	10-NOV-93	11-OCT-93	10-NOV-93	10-NOV-93	2772	17057881260000
8966	TIMBALIER BAY ONSHORE	972478	SL PP 192 SWD	003	01-JUN-11	2	29	T197	TANA EXPLORATION COMPANY LL(	000	23S	21E	10-NOV-93	09	5	II	00	10-NOV-93	11-OCT-93	10-NOV-93	10-NOV-93	2772	17057881260000
8976	TOPSY	248873	LARRY R PARKER ETAL SWD	001	05-AUG-15	2	27	F148	FIVE - JAB, INC.	023	07S	07W	05-AUG-15	09	5	II	00	02-FEB-15	18-MAR-15				17053214850000
8976	TOPSY	972394	DORTHY R SONNIER SWD	001	01-JAN-10	2	27	S370	SHORELINE SOUTHEAST LLC	029	07S	07W	02-JUL-93	09	5	II	00	02-DEC-92	30-MAY-93	02-JUL-93	02-JUL-93	3692	17053880480000
8981	TOPY CREEK	60292	STEPHENS A SWD	001	01-OCT-00	6	07	F105	FAITH ENERGY, L.L.C.	026	14N	08W	03-APR-68	09	5	II	00	09-FEB-56	12-FEB-56	24-FEB-56		3400	17013005400000
8981	TOPY CREEK	212752	J L LACY SWD	003	01-OCT-00	6	07	F105	FAITH ENERGY, L.L.C.	026	14N	08W	21-MAY-91	09	5	II	00	27-NOV-90	02-DEC-90		21-MAY-91	3400	17013207890000
9011	TROUT CREEK	176960	IPB LLS SWD	024	26-JUN-03	5	30	4347	MUNOCO COMPANY	035	08N	02E	13-NOV-85	09	5	II	00	25-OCT-85	13-OCT-81	11-DEC-81	11-NOV-96	4500	17059221270000
9011	TROUT CREEK	231949	PLACID FEE WB SWD	002	02-AUG-06	5	30	4347	MUNOCO COMPANY	025	08N	02E	02-AUG-06	09	5	II	00	22-AUG-05	19-SEP-05				17059252810000
9011	TROUT CREEK	248153	ADAMS NB SWD	002	29-JUL-15	5	30	4347	MUNOCO COMPANY	020	08N	03E	29-JUL-15	09	5	II	00	20-JUN-14	23-JUN-14				17059265410000
9011	TROUT CREEK	974151	VALENTINE E SWD	001	13-JUN-12	5	30	4347	MUNOCO COMPANY	019	08N	03E	13-JUN-12	09	5	II	00	13-JAN-12	26-MAR-12	31-MAY-12			17059880950000
9011	TROUT CREEK	974210	PLACID FEE NTC SWD	001	08-NOV-12	5	30	4347	MUNOCO COMPANY	008	08N	03E	08-NOV-12	09	5	II	00	25-APR-12	03-SEP-12				17059880960000
9011	TROUT CREEK	88201	GRAY HEIRS SWD	001	01-APR-87	5	30	5328	SEAGULL OPERATING CO., INC.	030	08N	03E	20-FEB-73	09	5	II	00	22-DEC-61	24-DEC-61	08-JUL-62		1420	17059017710000
9011	TROUT CREEK	105424	BOURNE SWD	001	01-JUL-09	5	30	A198	AINSWORTH RIG SERVICE, LLC	019	08N	03E	17-DEC-80	09	5	II	00	29-SEP-64	30-SEP-64	01-FEB-65		1554	17059017260000
9011	TROUT CREEK	171242	MILLER EUBANKS SWD	004	08-DEC-10	5	30	A198	AINSWORTH RIG SERVICE, LLC	024	08N	02E	03-JUN-83	09	5	II	00	22-SEP-80	27-NOV-79	23-DEC-80	03-JUN-83	2327	17059218220000
9011	TROUT CREEK	202682	GRIFFIN-PYLE SWD	002	30-JAN-13	5	30	A198	AINSWORTH RIG SERVICE, LLC	024	08N	02E	30-JAN-13	09	5	II	00	12-DEC-85	21-DEC-85		20-MAR-86	2300	17059237670000
9011	TROUT CREEK	202896	GRIFFIN-PYLE SWD	001	08-DEC-10	5	30	A198	AINSWORTH RIG SERVICE, LLC	024	08N	02E	19-APR-86	09	5	II	00	11-APR-86	05-JAN-86		19-APR-86	2279	17059237820000
9011	TROUT CREEK	202642	WAGGONER SWD	006	01-DEC-98	5	30	C019	CHADCO, INC.	023	08N	02E	14-DEC-98	09	5	II	00	09-DEC-85	23-DEC-85		14-DEC-98		17059237640000
9011	TROUT CREEK	168797	GULDE ESTATE SWD	001	01-NOV-13	5	30	C034	C & F OIL COMPANY, INC.	031	08N	03E	20-MAY-03	09	5	II	00	16-MAY-80	02-JUN-80	04-AUG-80	01-NOV-84	3350	17059217300000
9011	TROUT CREEK	202630	BEECH SWD	001	07-NOV-16	5	30	L3860	LEROY SHINNICK	024	08N	02E	27-APR-86	09	5	II	00	11-APR-86	21-DEC-85		27-APR-86	1576	17059237590000
9011	TROUT CREEK	91126	FINLEY SWD	H-1	01-JUL-96	5	30	W098	WINDHAM OIL CORP.	026	08N	02E	18-OCT-66	09	5	II	00	10-JUL-62	23-AUG-62	01-NOV-62		2330	17059016600000
9031	TULLOS URANIA	217489	LA PACIFIC 17 SWD	002	27-AUG-07	5	30	2972	JAMES DRILLING CO., INC.	017	10N	02E	27-AUG-07	09	5	II	00	28-NOV-94	03-DEC-94	24-MAR-95	31-JUL-96	2765	17059248630000
9031	TULLOS URANIA	79811	HARTER TREMONT STATE	002	01-JUN-81	5	22	3174	JUSTISS OIL COMPANY, INC.	014	09N	01E	02-MAR-66	09	5	II	00	27-MAY-60	07-JUN-60	20-AUG-61		1610	17043001040000
9031	TULLOS URANIA	21851	PENDARVIS SWD	001	01-MAY-08	5	30	3242	KING DRILLING CO	026	10N	01E	31-DEC-71	09	5	II	00	02-NOV-38	18-APR-39			1543	17059029810000



Louisiana Department of Natural Resources (DNR)

SONRIS/2000

Report run on: Feb 19, 2017 5:45 AM

SRCN4282J Produced Fluid Disposal Wells By Field

Field Id	Field Name	Well Serial Num	Well Name	Well Num	Effective Date	District Code	Parish Code	Org Id	Org Name	Section	Township	Well Range	Well Status Date	Well Status Code	Well Class Type Code	Class	Product Type Code	Permit Date	Spud Date	Original Comp Date	Last Recomp Date	Measured Depth	Api Num
9031	TULLOS URANIA	973434	LA PACIFIC ETAL SWD	002	19-DEC-06	5	30	3242	KING DRILLING CO	020	10N	02E	19-DEC-06	09	5	II	00	03-OCT-06	03-OCT-06				17059880750000
9031	TULLOS URANIA	9368	TULLOS H SWD	002	01-JAN-91	5	30	3525	S.H. LOE OIL CORP.	026	10N	01E	25-APR-81	09	5	II	00	01-MAR-26	04-MAR-26	22-MAR-26		1510	00000000000000
9031	TULLOS URANIA	10264	URANIA M SWD	007	01-NOV-90	5	30	3525	S.H. LOE OIL CORP.	020	10N	02E	09-MAY-79	09	5	II	00	24-SEP-26	28-SEP-26	02-MAR-81		1460	17059004900000
9031	TULLOS URANIA	11080	URANIA M SWD	010	01-NOV-90	5	30	3525	S.H. LOE OIL CORP.	019	10N	02E	20-FEB-81	09	5	II	00	27-JUL-27	24-JUL-27	05-JAN-79	20-FEB-81	1579	00000000000000
9031	TULLOS URANIA	61265	URANIA KB SWD	008	01-JAN-91	5	30	3525	S.H. LOE OIL CORP.	018	10N	02E	08-AUG-77	09	5	II	00	01-MAY-56	04-MAY-56	28-MAR-75		1547	17059003650000
9031	TULLOS URANIA	108183	URANIA LBR CO K SWD	006	01-JAN-04	5	30	3525	S.H. LOE OIL CORP.	018	10N	02E	06-OCT-66	09	5	II	00	22-MAR-65	22-MAR-65	28-MAR-65		1561	17059003770000
9031	TULLOS URANIA	137397	TREMONT B SWD	010	01-JAN-91	5	30	3525	S.H. LOE OIL CORP.	025	10N	01E	21-MAY-86	09	5	II	00	25-APR-86	17-AUG-71	13-SEP-71	21-MAY-86	1562	17059208190000
9031	TULLOS URANIA	141928	URANIA LUMBER CO. K SWD	025	01-JAN-91	5	30	3525	S.H. LOE OIL CORP.	018	10N	02E	01-NOV-89	09	5	II	00	19-JAN-73	06-FEB-73	15-FEB-73	01-NOV-89	1536	17059209740000
9031	TULLOS URANIA	149464	LA PACIFIC B SWD	001	01-JUL-92	5	30	3525	S.H. LOE OIL CORP.	024	10N	01E	05-JUL-92	09	5	II	00	11-AUG-75	12-AUG-75	16-NOV-75	05-JUL-92	1604	17059212060000
9031	TULLOS URANIA	173641	TREMONT LBR. CO B SWD	027	01-JAN-91	5	30	3525	S.H. LOE OIL CORP.	025	10N	01E	06-DEC-88	09	5	II	00	23-JUN-88	10-FEB-81	18-MAY-81	06-DEC-88	1620	17059219350000
9031	TULLOS URANIA	183883	MMH 821 SWD	008	01-JUN-87	5	30	3525	S.H. LOE OIL CORP.	025	10N	01E	19-OCT-83	09	5	II	00	17-NOV-82	01-DEC-82	19-OCT-83		1620	17059224770000
9031	TULLOS URANIA	190125	LA PACIFIC SWD	001	01-JAN-89	5	30	3525	S.H. LOE OIL CORP.	007	10N	02E	23-MAY-85	09	5	II	00	18-JUN-85	10-JUN-84	13-JUL-84	23-MAY-85	1620	17059229670000
9031	TULLOS URANIA	97933	W B MORROW ET AL SWD	001	01-MAY-90	5	30	4308	DONNIE R. MORROW	026	10N	01E	12-SEP-66	09	5	II	00	14-AUG-63	12-AUG-63	20-OCT-63		1547	17059002810000
9031	TULLOS URANIA	171856	RICHEY HEIRS SWD	003	28-SEP-10	5	30	5592	SONNY KING PRODUCTION	036	10N	01E	25-SEP-81	09	5	II	00	24-OCT-80	30-OCT-80	16-JAN-81		1659	17059218470000
9031	TULLOS URANIA	191049	W L & MARY RAMBO SWD	003	01-JUN-07	5	22	A198	AINSWORTH RIG SERVICE, LLC	010	09N	01E	24-MAY-06	09	5	II	00	14-MAR-84	25-JUL-84	24-AUG-84	24-AUG-84	2380	17043203730000
9031	TULLOS URANIA	78271	TREMONT LBR CO SWD	003	01-DEC-96	5	64	C019	CHADCO, INC.	026	10N	01E	04-AUG-67	09	5	II	00	26-JAN-60	06-FEB-60	24-JUN-60		1498	17127010300000
9031	TULLOS URANIA	87643	TREMONT LBR CO SWD	004	13-MAY-10	5	64	C019	CHADCO, INC.	026	10N	01E	13-MAY-10	09	5	II	00	14-NOV-61	17-NOV-61	27-NOV-61		1503	17127010290000
9031	TULLOS URANIA	91076	TISDALE SWD	001	01-DEC-96	5	64	C019	CHADCO, INC.	026	10N	01E	28-FEB-66	09	5	II	00	06-JUL-62	21-JUL-62	06-AUG-62		1555	17127014200000
9031	TULLOS URANIA	109722	RUSSELL SWD	003	06-MAY-08	5	30	C019	CHADCO, INC.	025	10N	01E	06-MAY-08	09	5	II	00	25-JUL-84	16-JUN-65	03-JUL-65	04-JUN-85	1543	17059002050000
9031	TULLOS URANIA	159951	TREMONT LBR CO SWD	014	18-MAY-10	5	64	C019	CHADCO, INC.	026	10N	01E	18-MAY-10	09	5	II	00	30-JUN-78	08-JUL-78	29-JUL-78		1532	17127207010000
9031	TULLOS URANIA	177244	WRIGHT SWD	002	01-AUG-93	5	30	C019	CHADCO, INC.	035	10N	01E	23-OCT-81	09	5	II	00	04-SEP-81	23-OCT-81	23-OCT-81		0	17059221470000
9031	TULLOS URANIA	188548	CZ FEE TRACT AZ SWD	002	01-SEP-98	5	30	C019	CHADCO, INC.	002	09N	01E	10-AUG-84	09	5	II	00	30-JUL-84	31-OCT-83		10-AUG-84		17059227660000
9031	TULLOS URANIA	971391	RUSSELL SWD	001	01-JUN-00	5	30	C019	CHADCO, INC.	025	10N	01E	21-JAN-85	09	5	II	00	16-NOV-84	17-NOV-84	21-JAN-85	21-JAN-85	1448	17059880450000
9031	TULLOS URANIA	974781	TREMONT LBR CO SWD	031	20-JUL-16	5	64	C019	CHADCO, INC.	026	10N	01E	20-JUL-16	09	5	II	00	10-APR-15	18-JUL-11			1580	17127226130000
9031	TULLOS URANIA	116377	R W HOLMES SWD	003	01-DEC-94	5	22	C060	CAMPGROUND CORPORATION	009	09N	01E	31-DEC-89	09	5	II	00	08-AUG-66		07-FEB-68		1422	17043000360000
9031	TULLOS URANIA	186176	J L & W L HOLMES SWD	002	28-SEP-10	5	22	C060	CAMPGROUND CORPORATION	009	09N	01E	21-MAR-90	09	5	II	00	02-JUN-83	05-JUN-83				17043203160000
9031	TULLOS URANIA	67426	HARPER SWD	021	15-MAR-13	5	64	C428	CASTOR PRODUCTION, L.L.C.	026	10N	01E	20-MAY-03	09	5	II	00	16-AUG-57	17-AUG-57	31-AUG-57		1516	17127010240000
9031	TULLOS URANIA	132888	O K ALLEN HEIRS SWD	003	15-MAR-13	5	64	C428	CASTOR PRODUCTION, L.L.C.	023	10N	01E	21-MAR-77	09	5	II	00	24-APR-70	02-MAY-70	14-MAY-70		1551	17127201910000
9031	TULLOS URANIA	974674	MAXWELL HEIRS 9 SWD	005	26-MAY-16	5	22	C428	CASTOR PRODUCTION, L.L.C.	009	09N	01E	26-MAY-16	09	5	II	00	29-JAN-15	03-AUG-15			1619	17043880150000
9031	TULLOS URANIA	974819	O K ALLEN HEIRS SWD	004	13-JUL-16	5	64	C428	CASTOR PRODUCTION, L.L.C.	023	10N	01E	13-JUL-16	09	5	II	00	11-MAY-15	16-MAY-16			1618	17127880650000
9031	TULLOS URANIA	34470	URANIA LUMBER COMPANY N SWD	005	01-SEP-14	5	30	C445	CAVALCADE OPERATING COMPAN'	035	10N	01E	11-OCT-66	09	5	II	00	14-NOV-47	11-NOV-47	19-NOV-47		1535	17059006870000
9031	TULLOS URANIA	34551	TREMONT LUMBER COMPANY C SWD	021	01-SEP-14	5	30	C445	CAVALCADE OPERATING COMPAN'	035	10N	01E	12-DEC-95	09	5	II	00	26-NOV-47	02-DEC-47	12-DEC-47	12-DEC-95	1530	17059006650000
9031	TULLOS URANIA	35293	TREMONT LUMBER COMPANY C SWD	023	01-SEP-14	5	30	C445	CAVALCADE OPERATING COMPAN'	035	10N	01E	18-MAR-66	09	5	II	00	05-APR-48	07-APR-48	14-APR-48		1579	17059006630000
9031	TULLOS URANIA	35799	TREMONT LUMBER COMPANY C SWD	025	01-SEP-14	5	30	C445	CAVALCADE OPERATING COMPAN'	035	10N	01E	14-JUN-66	09	5	II	00	11-JUN-48	23-JUN-48	30-JUN-48		1562	17059006610000
9031	TULLOS URANIA	46460	URANIA LUMBER COMPANY N SWD	014	01-SEP-14	5	30	C445	CAVALCADE OPERATING COMPAN'	035	10N	01E	10-MAR-66	09	5	II	00	04-AUG-52	21-AUG-52	03-SEP-52		4000	17059006780000
9031	TULLOS URANIA	77174	HARTER-TENSAS-DELTA C SWD	011	01-SEP-14	5	30	C445	CAVALCADE OPERATING COMPAN'	014	09N	01E	15-APR-74	09	5	II	00	26-OCT-59	11-NOV-59	08-DEC-59		2505	17059008700000
9031	TULLOS URANIA	81065	URANIA LUMBER COMPANY N SWD	021	01-SEP-14	5	30	C445	CAVALCADE OPERATING COMPAN'	035	10N	01E	27-MAR-14	09	5	II	00	29-AUG-60	27-AUG-60	03-SEP-60		1555	17059006710000
9031	TULLOS URANIA	102833	URANIA LUMBER COMPANY N SWD	023	01-SEP-14	5	30	C445	CAVALCADE OPERATING COMPAN'	035	10N	01E	22-JAN-96	09	5	II	00	26-MAY-64	30-MAY-64	10-JUL-64	22-JAN-96	1580	17059003150000
9031	TULLOS URANIA	145854	URANIA G SWD	017	01-SEP-14	5	30	C445	CAVALCADE OPERATING COMPAN'	002	09N	01E	04-MAR-96	09	5	II	00	26-JUN-74	09-AUG-74	28-APR-75	04-MAR-96	1604	17059208950000
9031	TULLOS URANIA	242945	TREMONT LUMBER COMPANY C SWD	154	01-SEP-14	5	30	C445	CAVALCADE OPERATING COMPAN'	035	10N	01E	28-MAR-14	09	5	II	00	16-MAR-11	25-APR-11	13-MAY-11			17059258200000
9031	TULLOS URANIA	242947	TREMONT LUMBER COMPANY C SWD	156	01-SEP-14	5	30	C445	CAVALCADE OPERATING COMPAN'	035	10N	01E	28-MAR-14	09	5	II	00	16-MAR-11	29-APR-11	19-MAY-11			17059258220000
9031	TULLOS URANIA	242948	TREMONT LUMBER COMPANY C SWD	157	01-SEP-14	5	30	C445	CAVALCADE OPERATING COMPAN'	035	10N	01E	28-MAR-14	09	5	II	00	16-MAR-11	26-APR-11	16-MAY-11			17059258230000
9031	TULLOS URANIA	243014	TREMONT LUMBER COMPANY C SWD	162	01-SEP-14	5	30	C445	CAVALCADE OPERATING COMPAN'	035	10N	01E	27-MAR-14	09	5	II	00	29-MAR-11	04-MAY-11	25-MAY-11			17059258340000
9031	TULLOS URANIA	972687	TREMONT LUMBER COMPANY C SWD	064	01-SEP-14	5	30	C445	CAVALCADE OPERATING COMPAN'	035	10N	01E	19-NOV-97	09	5	II	00	21-JUL-97	20-SEP-97	19-NOV-97	19-NOV-97	1682	17059880690000
9031	TULLOS URANIA	972998	TREMONT LUMBER COMPANY C SWD	063	01-SEP-14	5	30	C445	CAVALCADE OPERATING COMPAN'	035	10N	01E	15-NOV-00	09	5	II	00	22-SEP-00	05-OCT-00				17059880680000
9031	TULLOS URANIA	973234	TREMONT LUMBER COMPANY C SWD	070	01-SEP-14	5	30	C445	CAVALCADE OPERATING COMPAN'	035	10N	01E	14-DEC-04	09	5	II	00	12-MAR-04	12-AUG-04				17059880720000
9031	TULLOS URANIA	973998	TREMONT LUMBER CO C SWD	146	01-SEP-14	5	30	C445	CAVALCADE OPERATING COMPAN'	035	10N	01E	12-MAY-11	09	5	II	00	07-APR-11	18-APR-11				17059880900000
9031	TULLOS URANIA	973999	TREMONT LUMBER CO C SWD	147	01-SEP-14	5	30	C445	CAVALCADE OPERATING COMPAN'	035	10N	01E	25-MAY-11	09	5	II	00	07-APR-11	20-APR-11				17059880910000
9031	TULLOS URANIA	974000	TREMONT LUMBER CO C SWD	148	01-SEP-14	5	30	C445	CAVALCADE OPERATING COMPAN'	002	09N	01E	29-JUL-11	09	5	II	00	07-APR-11	18-MAY-11				17059880920000
9031	TULLOS URANIA	974001	TREMONT LUMBER CO C SWD	149	01-SEP-14	5	30	C445	CAVALCADE OPERATING COMPAN'	002	09N	01E	29-JUL-11	09	5	II	00	07-APR-11	23-MAY-11				17059880930000
9031	TULLOS URANIA	974346	TREMONT LUMBER COMPANY C SWD	235	01-SEP-14	5	30	C445	CAVALCADE OPERATING COMPAN'	035	10N	01E	15-OCT-13	09	5	II	00	07-MAR-13	27-AUG-13				17059880980000

SRCN4282J Produced Fluid Disposal Wells By Field

Field Id	Field Name	Well Serial Num	Well Name	Well Num	Effective Date	District Code	Parish Code	Org Id	Org Name	Section	Township	Well Range	Well Status Date	Well Status Code	Well Class Type Code	Class	Product Type Code	Permit Date	Spud Date	Original Comp Date	Last Recomp Date	Measured Depth	Api Num
9031	TULLOS URANIA	974347	URANIA LUMBER COMPANY N SWD	100	01-SEP-14	5	30	C445	CAVALCADE OPERATING COMPAN	35	10N	1E	11-OCT-13	09	5	II	00	07-MAR-13	29-AUG-13				17059880990000
9031	TULLOS URANIA	974377	TREMONT LUMBER COMPANY C SWD	236	01-SEP-14	5	30	C445	CAVALCADE OPERATING COMPAN	035	10N	01E	19-DEC-13	09	5	II	00	20-MAR-13	14-SEP-13				17059881020000
9031	TULLOS URANIA	974380	TREMONT LUMBER COMPANY C SWD	233	01-SEP-14	5	30	C445	CAVALCADE OPERATING COMPAN	035	10N	01E	03-DEC-13	09	5	II	00	22-MAR-13	17-SEP-13				17059881030000
9031	TULLOS URANIA	974526	TREMONT LUMBER COMPANY C SWD	352	20-AUG-15	5	30	C445	CAVALCADE OPERATING COMPAN	02	09N	01E	20-AUG-15	09	5	II	00	30-APR-14	06-APR-15				17059881050000
9031	TULLOS URANIA	974528	TREMONT LUMBER COMPANY C SWD	351	20-AUG-15	5	30	C445	CAVALCADE OPERATING COMPAN	02	09N	01E	20-AUG-15	09	5	II	00	06-MAY-14	06-APR-15				17059881060000
9031	TULLOS URANIA	974534	URANIA G SWD	078	28-MAY-15	5	30	C445	CAVALCADE OPERATING COMPAN	02	09N	01E	28-MAY-15	09	5	II	00	23-MAY-14	28-JAN-15				17059881070000
9031	TULLOS URANIA	9179	S TULLOS SWD	004	01-FEB-00	5	30	D118	D. J. PRODUCTION	025	10N	01E	12-OCT-66	09	5	II	00	14-JAN-26	23-JAN-26	08-FEB-26		1550	00000000000000
9031	TULLOS URANIA	170892	MURPHREY SWD	003	20-MAY-01	5	30	D118	D. J. PRODUCTION	025	10N	01E	20-MAY-01	09	5	II	00	04-SEP-80	04-SEP-80	13-OCT-80		1580	17059217980000
9031	TULLOS URANIA	186581	RLO DRLG ASSOC URANIA SWD	001	01-SEP-10	5	30	P239	PAGE DEVELOPMENT, L.L.C.	019	10N	02E	01-SEP-10	09	5	II	00	05-JUL-83	06-JUL-83		28-JUL-83	1610	17059225960000
9031	TULLOS URANIA	188135	HARDTNER A-AJK SWD	001	05-NOV-12	5	30	P239	PAGE DEVELOPMENT, L.L.C.	007	10N	02E	05-NOV-12	09	5	II	00	04-OCT-83	03-NOV-83		15-DEC-83		17059227300000
9031	TULLOS URANIA	188140	HARDTNER A SWD	006	01-MAY-04	5	30	P239	PAGE DEVELOPMENT, L.L.C.	007	10N	02E	25-JUN-84	09	5	II	00	04-OCT-83	31-OCT-83			1588	17059227350000
9031	TULLOS URANIA	190213	TREMONT LUMBER CO SWD	010	01-MAY-04	5	30	P239	PAGE DEVELOPMENT, L.L.C.	030	10N	02E	07-MAY-85	09	5	II	00	16-NOV-84	26-JAN-84	06-MAR-84	07-MAY-85	1615	17059229840000
9031	TULLOS URANIA	190662	TULLOS HEIRS SWD	003	01-MAY-04	5	30	P239	PAGE DEVELOPMENT, L.L.C.	026	10N	01E	14-MAR-00	09	5	II	00	15-FEB-84	21-FEB-84	27-MAR-84	27-MAR-84	1585	17059230790000
9031	TULLOS URANIA	190827	ARIZOLA-LA PETRO AS SWD	001	01-MAY-04	5	30	P239	PAGE DEVELOPMENT, L.L.C.	036	10N	01E	09-JUN-92	09	5	II	00	27-FEB-84	15-APR-84		09-JUN-92	1890	17059231130000
9031	TULLOS URANIA	190883	TULLOS HEIRS-OCEAN SWD	006	01-MAY-04	5	30	P239	PAGE DEVELOPMENT, L.L.C.	026	10N	01E	18-JUL-02	09	5	II	00	02-MAR-84	02-MAR-84		18-MAY-84		17059231370000
9031	TULLOS URANIA	191589	KING SWD	017	20-JAN-11	5	30	P239	PAGE DEVELOPMENT, L.L.C.	036	10N	01E	20-JAN-11	09	5	II	00	19-APR-84	03-MAY-84		20-JUN-84		17059232080000
9031	TULLOS URANIA	191633	KING SWD	002	01-MAY-04	5	30	P239	PAGE DEVELOPMENT, L.L.C.	036	10N	01E	01-AUG-84	09	5	II	00	24-APR-84	21-MAY-84		01-AUG-84	1607	17059232150000
9031	TULLOS URANIA	970225	TULLOS HEIRS SWD	001	28-SEP-10	5	30	P239	PAGE DEVELOPMENT, L.L.C.	026	10N	01E	31-AUG-68	09	5	II	00	06-AUG-65	09-AUG-65	14-AUG-65		1550	17059880080000
9031	TULLOS URANIA	971268	ARIZOLA SWD	001	01-JAN-05	5	30	P239	PAGE DEVELOPMENT, L.L.C.	036	10N	01E	24-APR-84	09	5	II	00	24-APR-84	03-MAY-84			1216	17059880350000
9031	TULLOS URANIA	971270	ARIZOLA SWD	002	28-SEP-10	5	30	P239	PAGE DEVELOPMENT, L.L.C.	036	10N	01E	01-NOV-84	09	5	II	00	24-APR-84	10-MAR-84	01-NOV-84		1339	17059880370000
9031	TULLOS URANIA	971397	HARDTNER A SWD	002	28-SEP-10	5	30	P239	PAGE DEVELOPMENT, L.L.C.	007	10N	02E	13-DEC-84	09	5	II	00	27-NOV-84	26-SEP-84	13-DEC-84	13-DEC-84	1320	17059880470000
9031	TULLOS URANIA	971402	ARIZOLA SWD	003	28-SEP-10	5	30	P239	PAGE DEVELOPMENT, L.L.C.	036	10N	01E	09-NOV-84	09	5	II	00	03-DEC-84	27-OCT-84	09-NOV-84	09-NOV-84	1995	17059880480000
9031	TULLOS URANIA	971451	STENCO TULLOS HEIRS SWD	001	28-SEP-10	5	30	P239	PAGE DEVELOPMENT, L.L.C.	026	10N	01E	18-MAR-85	09	5	II	00	11-MAR-85	01-OCT-84	18-MAR-85	18-MAR-85	1317	17059880510000
9031	TULLOS URANIA	971528	KING SWD	003	01-MAY-04	5	30	P239	PAGE DEVELOPMENT, L.L.C.	036	10N	01E	12-AUG-85	09	5	II	00	19-JUL-85	11-JUL-85	12-AUG-85	12-AUG-85	1340	17059880500000
9031	TULLOS URANIA	971551	TREMONT D SWD	002	01-MAY-04	5	30	P239	PAGE DEVELOPMENT, L.L.C.	030	10N	02E	20-AUG-86	09	5	II	00	09-AUG-85	26-JUL-85	20-AUG-86	20-AUG-86	1340	17059880530000
9031	TULLOS URANIA	225191	HARDTNER EDENBORN H SWD	005	01-APR-15	5	30	R250	RYCA ENERGY PARTNERS LLC	007	10N	02E	08-MAR-01	09	5	II	00	01-DEC-00	04-DEC-00				17059250680000
9031	TULLOS URANIA	203196	MARY B HOLMES SWD	001	17-OCT-08	5	22	S381	SKYHAWK ENERGY, LLC	017	09N	01E	18-APR-86	09	5	II	00	16-APR-86	28-JAN-86		18-APR-86	1731	17043204450000
9031	TULLOS URANIA	9715	URANIA B SWD	016	01-OCT-00	5	30	T040	ADDIE, JAMES & JOHN THORNTON	018	10N	02E	05-MAY-81	09	5	II	00	14-MAY-26	17-MAY-26	31-MAY-26		1232	00000000000000
9031	TULLOS URANIA	36520	ARIZOLA PETROLEUM CO SWD	011	01-OCT-03	5	30	T040	ADDIE, JAMES & JOHN THORNTON	036	10N	01E	01-OCT-03	09	5	II	00	13-SEP-48	04-SEP-48	26-SEP-48	17-NOV-93	1537	17059006970000
9031	TULLOS URANIA	43757	URANIA LBR CO A SWD	009	06-MAR-00	5	30	T040	ADDIE, JAMES & JOHN THORNTON	018	10N	02E	01-MAR-66	09	5	II	00	24-JUL-51	28-JUL-51	08-AUG-51		1529	17059003560000
9031	TULLOS URANIA	97494	URANIA LBR CO S SWD	005	03-MAY-00	5	30	T040	ADDIE, JAMES & JOHN THORNTON	019	10N	02E	30-SEP-68	09	5	II	00	23-JUL-63	31-JUL-63	17-SEP-63		1590	17059004440000
9031	TULLOS URANIA	117134	SWOPE D SWD	002	01-FEB-94	5	22	T040	ADDIE, JAMES & JOHN THORNTON	017	09N	01E	01-MAR-79	09	5	II	00	04-OCT-66	03-OCT-66	10-NOV-66		1631	17043200120000
9031	TULLOS URANIA	973085	URANIA B SWD	017	15-AUG-02	5	30	T040	ADDIE, JAMES & JOHN THORNTON	018	10N	02E	15-AUG-02	09	5	II	00	03-OCT-01	25-JAN-02				17059246440000
9031	TULLOS URANIA	973474	SHELTON RP SWD	004	21-NOV-08	5	22	T040	ADDIE, JAMES & JOHN THORNTON	010	09N	01E	21-NOV-08	09	5	II	00	17-APR-07	01-OCT-08				17043880100000
9031	TULLOS URANIA	974160	SWOPE D SWD	016	08-JUN-12	5	22	T040	ADDIE, JAMES & JOHN THORNTON	017	09N	01E	08-JUN-12	09	5	II	00	14-FEB-12	11-APR-12	16-MAY-12			17043880110000
9031	TULLOS URANIA	973605	LP MINERAL OWNERS LLC SWD	003	27-JUL-10	5	30	T107	THORNTON PAGE NATURAL GAS	036	10N	01E	27-JUL-10	09	5	II	00	30-SEP-08	23-FEB-10				17059880780000
9031	TULLOS URANIA	10281	PENDARVIS A SWD	003	01-MAY-14	5	30	T292	TUNDRA OPERATING LLC	026	10N	01E	13-SEP-12	09	5	II	00	02-OCT-26	05-OCT-26	02-OCT-26		1527	00000000000000
9031	TULLOS URANIA	19432	PRINGLE SWD	003	01-MAY-14	5	30	T292	TUNDRA OPERATING LLC	026	10N	01E	29-MAY-81	09	5	II	00	07-NOV-36	22-OCT-36	14-NOV-36		1560	00000000000000
9031	TULLOS URANIA	39707	LOUIS TULLOS SWD	004	01-MAY-14	5	30	T292	TUNDRA OPERATING LLC	023	10N	01E	01-MAR-66	09	5	II	00	05-DEC-49	07-DEC-49	08-JUL-50		1530	17059001070000
9031	TULLOS URANIA	40386	TULLOS HEIRS-STENCO SWD	006	01-SEP-14	5	30	T292	TUNDRA OPERATING LLC	026	10N	01E	09-FEB-09	09	5	II	00	20-MAR-50	20-MAR-50	25-MAY-50		1542	17059002920000
9031	TULLOS URANIA	83963	MO PACIFIC RAILROAD CO SWD	001	01-MAY-14	5	30	T292	TUNDRA OPERATING LLC	026	10N	01E	18-AUG-06	09	5	II	00	04-APR-61	13-MAY-61	15-JUL-61		1550	17059029750000
9031	TULLOS URANIA	121694	URANIA LBR CO C SWD	007	01-MAY-14	5	30	T292	TUNDRA OPERATING LLC	019	10N	02E	12-SEP-13	09	5	II	00	29-SEP-67	26-SEP-67	17-OCT-67		1573	17059202860000
9031	TULLOS URANIA	154605	LA-PACIFIC SWD	005	01-MAY-14	5	30	T292	TUNDRA OPERATING LLC	008	10N	02E	04-OCT-78	09	5	II	00	25-JAN-77	10-FEB-77	29-APR-77	04-OCT-78	1565	17059213450000
9031	TULLOS URANIA	156839	LA PACIFIC O SWD	006	01-MAY-14	5	30	T292	TUNDRA OPERATING LLC	013	10N	01E	10-JAN-85	09	5	II	00	28-JAN-86	20-SEP-77	01-DEC-77	10-JAN-85	1577	17059213900000
9031	TULLOS URANIA	163343	MAXWELL SWD	001	01-MAY-14	5	30	T292	TUNDRA OPERATING LLC	026	10N	01E	04-SEP-81	09	5	II	00	24-APR-79	04-SEP-79	02-OCT-79		1585	17059216150000
9031	TULLOS URANIA	171068	AG OIL-MOPAC SWD	005	01-MAY-14	5	30	T292	TUNDRA OPERATING LLC	026	10N	01E	11-MAY-04	09	5	II	00	12-SEP-80	15-DEC-80	28-JAN-81		1540	17059218070000
9031	TULLOS URANIA	172480	MILES-AG OIL-EJ SWD	001	01-MAY-14	5	30	T292	TUNDRA OPERATING LLC	026	10N	01E	24-SEP-97	09	5	II	00	02-DEC-80	26-DEC-80	06-MAR-81	24-SEP-97	1582	17059218690000
9031	TULLOS URANIA	172482	MILES-AG OIL-EJ SWD	003	01-MAY-14	5	30	T292	TUNDRA OPERATING LLC	026	10N	01E	05-MAY-11	09	5	II	00	02-DEC-80	29-DEC-80	06-MAR-81		1570	17059218710000
9031	TULLOS URANIA	187009	LEXINGTON-ZIMMERMAN SWD	006	01-MAY-14	5	30	T292	TUNDRA OPERATING LLC	025	10N	01E	15-JUN-06	09	5	II	00	29-JUL-83	10-AUG-83		25-AUG-83	1580	17059226330000
9031	TULLOS URANIA	187820	TREMONT B SWD	001	01-MAY-14	5	30	T292	TUNDRA OPERATING LLC	025	10N	01E	17-AUG-87	09	5	II	00	16-SEP-83	11-OCT-83		17-AUG-87		17059226930000
9031	TULLOS URANIA	187874	HARDTNER A SWD	015	01-MAY-14	5	30	T292	TUNDRA OPERATING LLC	007	10N	02E	15-MAY-07	09	5	II	00	20-SEP-83	10-OCT-83		30-OCT-83		17059227040000



Louisiana Department of Natural Resources (DNR)

SONRIS/2000

Report run on: Feb 19, 2017 5:45 AM

SRCN4282J Produced Fluid Disposal Wells By Field

Field Id	Field Name	Well Serial Num	Well Name	Well Num	Effective Date	District Code	Parish Code	Org Id	Org Name	Section	Township	Well Range	Well Status Date	Well Status Code	Well Class Type Code	Class	Product Type Code	Permit Date	Spud Date	Original Comp Date	Last Recomp Date	Measured Depth	Api Num
9031	TULLOS URANIA	189535	TREMONT B SWD	006	01-MAY-14	5	30	T292	TUNDRA OPERATING LLC	025	10N	01E	31-JAN-08	09	5	II	00	08-DEC-83	21-DEC-83	17-JAN-84	17-JAN-84	1600	17059228740000
9031	TULLOS URANIA	191788	URANIA A-SHEMEN SWD	006	01-MAY-14	5	30	T292	TUNDRA OPERATING LLC	024	10N	01E	16-AUG-06	09	5	II	00	01-MAY-84	06-JUN-84		07-JUL-84	1650	17059232600000
9031	TULLOS URANIA	194758	W P PENDARVIS-LA PETRO AS SWD	012	01-MAY-14	5	30	T292	TUNDRA OPERATING LLC	026	10N	01E	24-DEC-97	09	5	II	00	10-SEP-84	11-SEP-84	19-DEC-84	24-DEC-97	1578	17059235080000
9031	TULLOS URANIA	971328	URANIA LBR CO SWD	001	01-MAY-14	5	30	T292	TUNDRA OPERATING LLC	024	10N	01E	14-SEP-84	09	5	II	00	25-JUL-84	06-JUL-84	14-SEP-84	14-SEP-84	1160	17059880400000
9031	TULLOS URANIA	971390	SSM SWD	001	01-MAY-14	5	30	T292	TUNDRA OPERATING LLC	025	10N	01E	14-AUG-85	09	5	II	00	16-NOV-84	11-APR-85	14-AUG-85	14-AUG-85	1357	17059880460000
9031	TULLOS URANIA	971428	PENDARVIS SWD	001	01-MAY-14	5	30	T292	TUNDRA OPERATING LLC	026	10N	01E	11-APR-85	09	5	II	00	11-FEB-85	12-FEB-85	11-APR-85	11-APR-85	1375	17059880490000
9031	TULLOS URANIA	973077	LEXINGTON-ZIMMERMAN SWD	012	01-MAY-14	5	30	T292	TUNDRA OPERATING LLC	025	10N	01E	20-SEP-01	09	5	II	00	06-JUL-01	18-JUL-01				17059226500000
9031	TULLOS URANIA	974672	PENDARVIS SWD	015	28-MAY-15	5	30	T292	TUNDRA OPERATING LLC	026	10N	01E	28-MAY-15	09	5	II	00	27-JAN-15	17-MAR-15				17059881100000
9031	TULLOS URANIA	990623	TENSAS BASIN LEVEE DIST SWD	002	01-MAY-14	5	30	T292	TUNDRA OPERATING LLC	026	10N	01E	05-OCT-84	09	5	II	00	01-SEP-84				1600	17059880410000
9041	TURTLE BAYOU	151873	CL&F SWD	034	01-OCT-10	2	55	A229	ALTA MESA SERVICES, LP	032	17S	14E	06-DEC-00	09	5	II	00	28-APR-76	21-MAY-76	17-AUG-76		11815	17109211000000
9046	TURTLE BAYOU, NORTH	971790	NORTH TURTLE BAYOU SWD	001	01-OCT-10	2	55	A229	ALTA MESA SERVICES, LP	013	17S	13E	29-MAY-87	09	5	II	00	19-FEB-87	22-MAY-87	29-MAY-87	29-MAY-87	1950	17109880660000
9056	UNIONVILLE	127549	J L COLVIN ET AL SWD	S-19	30-JUL-13	6	31	E215	ENABLE MISSISSIPPI RIVER TRANS	032	20N	02W	04-FEB-74	09	5	II	00	17-JAN-69	23-MAR-69	04-MAY-69	28-FEB-96	8710	17061200320000
9066	UNIVERSITY	971619	DUPLANTIER ESTATE SWD	001	01-SEP-15	2	17	F148	FIVE - JAB, INC.	066	07S	01W	29-NOV-85	09	5	II	00	25-OCT-85	12-NOV-85	29-NOV-85	29-NOV-85	4743	17033880170000
9066	UNIVERSITY	21339	DUPLANTIER A SWD	002	22-MAY-14	2	17	U048	UNIVERSITY FIELD MANAGEMENT I	065	07S	01W	17-MAY-72	09	5	II	00	03-JUN-38	24-MAY-38	29-JUL-38		7220	17033001780000
9066	UNIVERSITY	29913	DUPLANTIER COMMUNITY SWD	001	22-MAY-14	2	17	U048	UNIVERSITY FIELD MANAGEMENT I	065	07S	01W	23-SEP-97	09	5	II	00	22-NOV-44	14-DEC-44	29-JAN-45	23-SEP-97	9814	17033001890000
9096	VALENTINE	210263	VALENTINE SUGARS SWD	007	01-SEP-11	2	29	M357	MESA GULF COAST LLC	003	17S	20E	12-NOV-03	09	5	II	00	13-JUL-89	22-AUG-89	19-OCT-89	19-OCT-89	7624	17057224800000
9096	VALENTINE	970165	VALENTINE SWD	001	01-SEP-11	2	29	M357	MESA GULF COAST LLC	100	17S	20E	22-MAY-68	09	5	II	00	10-MAY-68	13-MAY-68	10-MAY-68		1430	17057880360000
9096	VALENTINE	970167	HENRY RIZAN SWD	002	01-SEP-11	2	29	M357	MESA GULF COAST LLC	031	17S	19E	02-AUG-55	09	5	II	00	25-JUL-55	25-JUL-55	02-AUG-55	15-JUL-98	1742	17057880380000
9101	VATICAN	971687	GILBERT J BOREL JR SWD	001	01-FEB-00	2	28	W137	WAGNER OIL COMPANY	034	08S	04E	13-MAR-87	09	5	II	00	05-MAR-87	29-AUG-75	18-SEP-75	16-SEP-98	3624	17055880160000
9116	VENICE	26483	BURAS LEVEE DISTRICT SWD	013	01-MAY-07	2	38	H032	HILCORP ENERGY COMPANY	022	21S	30E	15-DEC-94	09	5	II	00	28-AUG-41	04-SEP-41	05-JAN-42	15-DEC-94	10916	17075011530000
9116	VENICE	26483	BURAS LEVEE DISTRICT SWD	013	01-MAY-07	2	38	H032	HILCORP ENERGY COMPANY	022	21S	30E	15-DEC-94	09	5	II	00	28-AUG-41	04-SEP-41	05-JAN-42	15-DEC-94	10916	17075011530000
9116	VENICE	101093	BURAS LEVEE DISTRICT SWD	106	01-MAY-07	2	38	H032	HILCORP ENERGY COMPANY	022	21S	30E	02-DEC-94	09	5	II	00	05-FEB-64	22-MAY-64	09-JUL-64	02-DEC-94	10020	17075040490000
9116	VENICE	101093	BURAS LEVEE DISTRICT SWD	106	01-MAY-07	2	38	H032	HILCORP ENERGY COMPANY	022	21S	30E	02-DEC-94	09	5	II	00	05-FEB-64	22-MAY-64	09-JUL-64	02-DEC-94	10020	17075040490000
9116	VENICE	225316	BURAS LEVEE DISTRICT SWD	208	27-JUN-13	2	38	H032	HILCORP ENERGY COMPANY	022	21S	30E	27-JUN-13	09	5	II	00	21-DEC-00	01-APR-01	05-MAY-01	07-AUG-11		17075239190000
9116	VENICE	225316	BURAS LEVEE DISTRICT SWD	208	27-JUN-13	2	38	H032	HILCORP ENERGY COMPANY	022	21S	30E	27-JUN-13	09	5	II	00	21-DEC-00	01-APR-01	05-MAY-01	07-AUG-11		17075239190000
9121	VERMILION BAY	212347	SL 334 VERMILION BAY SWD	B-83	03-DEC-12	2	23	H032	HILCORP ENERGY COMPANY	000	16S	05E	13-JAN-95	09	5	II	00	17-SEP-90	16-DEC-90		13-JAN-95	12360	17045209900000
9121	VERMILION BAY	212347	SL 334 VERMILION BAY SWD	B-83	03-DEC-12	2	23	H032	HILCORP ENERGY COMPANY	000	16S	05E	13-JAN-95	09	5	II	00	17-SEP-90	16-DEC-90		13-JAN-95	12360	17045209900000
9121	VERMILION BAY	972545	SL 334 VERMILION BAY SWD	001	03-DEC-12	2	23	H032	HILCORP ENERGY COMPANY	000	16S	05E	06-FEB-95	09	5	II	00	22-DEC-94	19-JAN-95	06-FEB-95	06-FEB-95	4300	17045880340000
9121	VERMILION BAY	972545	SL 334 VERMILION BAY SWD	001	03-DEC-12	2	23	H032	HILCORP ENERGY COMPANY	000	16S	05E	06-FEB-95	09	5	II	00	22-DEC-94	19-JAN-95	06-FEB-95	06-FEB-95	4300	17045880340000
9203	VERNON	973090	DAVIS BROS E SWD	001	01-JUL-14	6	25	C440	COMPASS ENERGY OPERATING, LL	015	16N	02W	08-APR-02	09	5	II	00	09-NOV-01	08-MAR-02				17049880030000
9203	VERNON	973243	HODDE 22 SWD	001	01-JUL-14	6	25	C440	COMPASS ENERGY OPERATING, LL	022	16N	02W	23-SEP-04	09	5	II	00	16-JUN-04	25-JUN-04				17049880040000
9203	VERNON	971034	VERNON SWD	001	01-JUL-08	6	25	E183	EXCO OPERATING COMPANY, LP	020	16N	02W	23-SEP-82	09	5	II	00	15-SEP-82	16-SEP-82	23-SEP-82		2031	17049880010000
9210	VIDAL ISLAND	248361	VUB;BRITLIND SWD	001	01-JUL-16	5	15	B388	BRITLIND OIL LLC	030	08N	09E	28-MAY-15	09	5	II	00	15-AUG-14	17-AUG-14				17029232260000
9218	VIDALIA, SOUTH	129549	S L 4777	002	01-DEC-76	5	15	0587	BIGLANE OPERATING COMPANY	000	07N	10E	03-JUL-75	09	5	II	00	14-JUL-69	17-JUL-69	14-JUL-69		6005	17029205440000
9223	VILLE PLATTE	27608	J E VIDRINE TR 2 SWD	007	01-MAY-06	2	20	H032	HILCORP ENERGY COMPANY	034	03S	02E	28-APR-86	09	5	II	00	13-MAR-86	04-JUL-42	06-OCT-80	28-APR-86	10181	17039001860000
9223	VILLE PLATTE	27608	J E VIDRINE TR 2 SWD	007	01-MAY-06	2	20	H032	HILCORP ENERGY COMPANY	034	03S	02E	28-APR-86	09	5	II	00	13-MAR-86	04-JUL-42	06-OCT-80	28-APR-86	10181	17039001860000
9223	VILLE PLATTE	44943	ORISE DEVILLE TR 1 SWD	007-90	01-MAY-06	2	20	H032	HILCORP ENERGY COMPANY	046	03S	02E	01-OCT-64	09	5	II	00	28-DEC-51	20-DEC-51	11-MAR-52	18-DEC-87	10255	17039003300000
9223	VILLE PLATTE	44943	ORISE DEVILLE TR 1 SWD	007-90	01-MAY-06	2	20	H032	HILCORP ENERGY COMPANY	046	03S	02E	01-OCT-64	09	5	II	00	28-DEC-51	20-DEC-51	11-MAR-52	18-DEC-87	10255	17039003300000
9223	VILLE PLATTE	101734	ORISE DEVILLE TR 1 SWD	008	13-NOV-12	2	20	H032	HILCORP ENERGY COMPANY	046	03S	02E	13-NOV-12	09	5	II	00	18-MAR-64	08-APR-64	27-MAY-64		11894	17039006850000
9223	VILLE PLATTE	101734	ORISE DEVILLE TR 1 SWD	008	13-NOV-12	2	20	H032	HILCORP ENERGY COMPANY	046	03S	02E	13-NOV-12	09	5	II	00	18-MAR-64	08-APR-64	27-MAY-64		11894	17039006850000
9223	VILLE PLATTE	244565	A M FONTENOT TR2&3 SWD	011	26-NOV-13	2	20	H032	HILCORP ENERGY COMPANY	045	03S	02E	26-NOV-13	09	5	II	00	12-MAR-12	26-MAR-12	04-MAY-12	25-FEB-13	10614	17039205240000
9223	VILLE PLATTE	244565	A M FONTENOT TR2&3 SWD	011	26-NOV-13	2	20	H032	HILCORP ENERGY COMPANY	045	03S	02E	26-NOV-13	09	5	II	00	12-MAR-12	26-MAR-12	04-MAY-12	25-FEB-13	10614	17039205240000
9228	VINTON	201531	F H GRAY SWD	001	01-MAR-87	2	10	0466	CULOCO, INC.	033	10S	12W	02-FEB-87	09	5	II	00	26-JAN-87	04-OCT-85		02-FEB-87	2142	17019214640000
9228	VINTON	970449	WEEKS B SWD	002	01-AUG-94	2	10	6889	OIL WELL BUYERS CORP.	033	10S	12W	14-JUL-79	09	5	II	00	09-JUN-52	08-JUN-52		15-DEC-89	3505	17019880130000
9228	VINTON	234861	OPAL GRAY TRUST 4 SWD	005	23-FEB-15	2	10	D205	DISCOVERY OPERATING, LLC	004	11S	12W	23-FEB-15	09	5	II	00	19-JAN-07	22-JAN-07	04-MAR-07	16-APR-07		17019221430000
9228	VINTON	28953	VINTON PROD SWD	001	01-JUN-16	2	10	G3300	GC OPERATORS, LLC	033	10S	12W	01-APR-83	09	5	II	00	23-NOV-43	04-DEC-43	18-MAY-44		5002	17019023940000
9228	VINTON	41587	CLEON LAND DEVELOPMENT CO SWD	009	01-JUN-16	2	10	G3300	GC OPERATORS, LLC	035	10S	12W	26-JUN-83	09	5	II	00	25-AUG-50	16-SEP-50	02-OCT-50	26-JUN-83	6909	17019019600000
9228	VINTON	78144	M GRAY G SWD	059	01-JUN-16	2	10	G3300	GC OPERATORS, LLC	033	10S	12W	14-NOV-03	09	5	II	00	13-JAN-60	23-JAN-60	08-FEB-60	26-MAR-83	5813	17019021480000
9228	VINTON	133788	VINTON SWD	001	01-JUN-16	2	10	G3300	GC OPERATORS, LLC	003	11S	12W	05-DEC-74	09	5	II	00	15-JUL-70	13-JUL-70	05-AUG-70		7493	17019202870000
9228	VINTON	139567	MATHILDA GRAY STREAM J SWD	005	01-JAN-16	2	10	G3300	GC OPERATORS, LLC	004	11S	12W	14-DEC-95	09	5	II	00	28-APR-72	30-APR-72	20-MAY-72	27-AUG-96	4452	17019204190000
9228	VINTON	158906	M GRAY G SWD	078	01-JUN-16	2	10	G3300	GC OPERATORS, LLC	033	10S	12W	13-MAR-00	09	5	II	00	03-APR-78	07-APR-78	24-MAY-78	04-APR-98	5913	17019207750000

SRCN4282J Produced Fluid Disposal Wells By Field

Field Id	Field Name	Well Serial Num	Well Name	Well Num	Effective Date	District Code	Parish Code	Org Id	Org Name	Section	Township	Well Range	Well Status Date	Well Status Code	Well Class Type Code	Class	Product Type Code	Permit Date	Spud Date	Original Comp Date	Last Recomp Date	Measured Depth	Api Num
9228	VINTON	212929	M GRAY STREAM O SWD	006	01-JUN-16	2	10	G3300	GC OPERATORS, LLC	034	10S	12W	30-AUG-91	09	5	II	00	17-JAN-91	07-FEB-91		30-AUG-91	6835	17019216820000
9228	VINTON	88276	VINCENT HEIRS C SWD	041	01-JAN-00	2	10	K065	KILMARNOCK OIL COMPANY, INC.	034	10S	12W	21-APR-72	09	5	II	00	28-DEC-61	01-JAN-62	30-JAN-62		3611	17019022770000
9228	VINTON	104646	VINCENT HEIRS C SWD	047	01-JAN-00	2	10	K065	KILMARNOCK OIL COMPANY, INC.	034	10S	12W	27-AUG-93	09	5	II	00	19-AUG-64	27-AUG-64	14-SEP-64	27-AUG-93	3814	17019025350000
9231	VINTON, NORTHWEST	228343	WALKER 30 SWD	001	02-FEB-17	2	10	F148	FIVE - JAB, INC.	030	10S	12W	02-FEB-17	09	5	II	00	26-JUN-03	01-JUL-03	04-SEP-03	11-JUL-13	11344	17019219910000
9231	VINTON, NORTHWEST	975025	DONNER ESTATE SWD	001	06-DEC-16	2	10	F148	FIVE - JAB, INC.	004	11S	13W	06-DEC-16	09	5	II	00	13-JUN-16	28-JUL-16			5150	17019881970000
9238	VIXEN	970231	VIXEN SWD	002	01-NOV-14	5	11	6924	OSR OIL & GAS CORP	031	15N	03E	07-OCT-75	09	5	II	00	30-OCT-75	28-SEP-75	07-OCT-75		1514	17021880010000
9255	WALLACE LAKE	83473	NOLAN SWD	002	08-DEC-10	5	13	S229	SANCHEZ OIL & GAS CORPORATIO	023	08N	06E	01-MAY-78	09	5	II	00	27-FEB-61	15-MAR-61	21-MAR-61	18-JUN-81	4471	17025007330000
9255	WALLACE LAKE	81033	MCMILLIN A SWD	002	01-JUN-05	5	13	T084	TITAN OIL CORP.	014	08N	06E	22-DEC-99	09	5	II	00	26-AUG-60	27-AUG-60	03-SEP-60		4460	17025006750000
9267	WARNICOTT	68093	MAGEE-EVANS SWD	001	01-MAR-15	5	15	C034	C & F OIL COMPANY, INC.	043	06N	09E	12-OCT-83	09	5	II	00	08-OCT-57	11-OCT-57	22-OCT-57	12-OCT-83	6810	17029011220000
9267	WARNICOTT	175674	MAGEE-SMITH SWD	002	01-MAR-15	5	15	C034	C & F OIL COMPANY, INC.	042	06N	09E	31-AUG-81	09	5	II	00	09-JUN-81	31-JUL-81	31-AUG-81		6610	17029216750000
9273	WASHINGTON	52080	THISTLETHWAITE LBR CO SWD	006	30-DEC-08	2	49	K036	KEY OPERATING COMPANY	060	04S	04E	30-DEC-08	09	5	II	00	28-APR-54	09-JUN-54	10-MAR-63		8110	17097000680000
9273	WASHINGTON	48528	THISTLETHWAITE LUMBER CO SWD	001	01-JAN-10	2	49	T260	TRANSCONTINENTAL GAS PIPELINI	060	04S	04E	29-MAY-92	09	5	II	00	20-APR-53	30-JUN-53	13-SEP-53	29-MAY-92	10645	17097000610000
9273	WASHINGTON	48528	THISTLETHWAITE LUMBER CO SWD	001	01-JAN-10	2	49	T260	TRANSCONTINENTAL GAS PIPELINI	060	04S	04E	29-MAY-92	09	5	II	00	20-APR-53	30-JUN-53	13-SEP-53	29-MAY-92	10645	17097000610000
9291	WEEKS ISLAND	34535	MYLES SALT CO SWD	003	01-OCT-10	2	23	A229	ALTA MESA SERVICES, LP	038	14S	06E	21-MAR-92	09	5	II	00	25-NOV-47	06-JAN-48	22-JUL-48	21-MAR-92	12564	17045008970000
9291	WEEKS ISLAND	34980	R H GOODRICH SWD	003	01-OCT-13	2	23	A229	ALTA MESA SERVICES, LP	000	14S	06E	17-MAY-91	09	5	II	00	13-FEB-48	13-FEB-48	16-MAY-48	17-MAY-91	8922	17045010400000
9291	WEEKS ISLAND	117090	MYLES SALT CO SWD	023	01-OCT-10	2	23	A229	ALTA MESA SERVICES, LP	000	14S	06E	23-MAY-92	09	5	II	00	03-OCT-66	14-OCT-66	13-DEC-66	18-SEP-97	11625	17045200120000
9291	WEEKS ISLAND	117413	MYLES SALT COMPANY SWD	024	01-OCT-10	2	23	A229	ALTA MESA SERVICES, LP	000	14S	06E	12-MAY-10	09	5	II	00	24-OCT-66	12-DEC-66	18-MAR-67	11-SEP-04	11769	17045200040000
9291	WEEKS ISLAND	126723	MYLES SALT CO SWD	025	01-OCT-10	2	23	A229	ALTA MESA SERVICES, LP	000	14S	06E	10-AUG-92	09	5	II	00	08-NOV-68	02-JAN-69	09-APR-69	10-AUG-92	12466	17045200790000
9291	WEEKS ISLAND	191828	J A SMITH SWD	005	01-OCT-13	2	23	A229	ALTA MESA SERVICES, LP	017	14S	07E	04-MAY-05	09	5	II	00	02-MAY-84	27-MAY-84	20-OCT-84	27-JAN-85	15589	17045208330000
9291	WEEKS ISLAND	204848	THERESA RAINOLD SWD	001	01-OCT-13	2	23	A229	ALTA MESA SERVICES, LP	017	14S	07E	01-OCT-91	09	5	II	00	31-OCT-86	03-DEC-86		01-OCT-91	17447	17045009350000
9291	WEEKS ISLAND	205539	SL 743 SWD	007	01-OCT-10	2	23	A229	ALTA MESA SERVICES, LP	022	14S	06E	02-OCT-01	09	5	II	00	17-MAR-87	17-APR-87		12-JUN-88	10700	17045209180000
9291	WEEKS ISLAND	223145	GOODRICH-COCKE-SMITH SWD	001	01-DEC-12	2	23	A229	ALTA MESA SERVICES, LP	026	14S	06E	13-MAR-00	09	5	II	00	04-MAY-99	20-JUL-99			7679	17045211500000
9291	WEEKS ISLAND	223153	GOODRICH-COCKE SWD	004	02-APR-13	2	23	A229	ALTA MESA SERVICES, LP	026	14S	06E	02-APR-13	09	5	II	00	07-MAY-99	13-MAY-99			7000	17045211510000
9291	WEEKS ISLAND	224246	ST WEEKS BAY SWD	001	25-JUL-12	2	23	A229	ALTA MESA SERVICES, LP	023	14S	06E	25-JUL-12	09	5	II	00	02-MAY-00	15-MAY-00	19-JUN-00	21-DEC-04		17045211780000
9291	WEEKS ISLAND	224902	WEEKS-GALL-STATE UN 1 SWD	002	30-OCT-14	2	23	A229	ALTA MESA SERVICES, LP	013	14S	06E	30-OCT-14	09	5	II	00	27-SEP-00	17-OCT-00	12-FEB-01			17045211870000
9295	WELCOME HOME	180615	WOOLRIDGE SWD	002	31-DEC-03	5	11	M177	MARK V PETROLEUM COMPANY	012	12N	03E	14-MAR-84	09	5	II	00	07-APR-82	06-APR-82	06-MAY-82	14-MAR-84	2712	17021208880000
9297	WELSH	107148	WELSH SWDS	001	01-JUL-01	2	27	W137	WAGNER OIL COMPANY	028	09S	05W	17-APR-78	09	5	II	00	13-JAN-65	30-JAN-65	16-FEB-65		6469	17053010440000
9297	WELSH	971417	PAN AM FEE UNIT 3 SWD	005	01-JAN-04	2	27	W137	WAGNER OIL COMPANY	027	09S	05W	11-APR-85	09	5	II	00	08-JAN-85	11-MAR-85	11-APR-85	08-MAR-93	2215	17053880260000
9309	WEST BAY	61891	BLD E SWD	036	27-JAN-11	2	38	H032	HILCORP ENERGY COMPANY	035	22S	30E	27-JAN-11	09	5	II	00	11-JUN-56	04-JUL-56	27-MAR-78	08-FEB-01	8830	17075026870000
9309	WEST BAY	61891	BLD E SWD	036	27-JAN-11	2	38	H032	HILCORP ENERGY COMPANY	035	22S	30E	27-JAN-11	09	5	II	00	11-JUN-56	04-JUL-56	27-MAR-78	08-FEB-01	8830	17075026870000
9309	WEST BAY	82993	BURAS LEVEE DISTRICT E SWD	075	25-FEB-10	2	38	H032	HILCORP ENERGY COMPANY	035	22S	30E	25-FEB-10	09	5	II	00	17-JAN-61	08-MAR-61	10-APR-61	16-JUL-02	9700	17075027090000
9309	WEST BAY	82993	BURAS LEVEE DISTRICT E SWD	075	25-FEB-10	2	38	H032	HILCORP ENERGY COMPANY	035	22S	30E	25-FEB-10	09	5	II	00	17-JAN-61	08-MAR-61	10-APR-61	16-JUL-02	9700	17075027090000
9309	WEST BAY	113576	J G TIMOLAT B SWD	089	28-SEP-10	2	38	H032	HILCORP ENERGY COMPANY	036	22S	30E	09-AUG-96	09	5	II	00	18-JAN-66	15-JAN-66	02-FEB-66	20-JUL-98	8927	17075044430000
9309	WEST BAY	113576	J G TIMOLAT B SWD	089	28-SEP-10	2	38	H032	HILCORP ENERGY COMPANY	036	22S	30E	09-AUG-96	09	5	II	00	18-JAN-66	15-JAN-66	02-FEB-66	20-JUL-98	8927	17075044430000
9309	WEST BAY	120365	BLD E SWD	122	28-SEP-10	2	38	H032	HILCORP ENERGY COMPANY	035	22S	30E	13-MAY-01	09	5	II	00	23-JUN-67	21-JUL-67	09-AUG-67		7900	17075202740000
9309	WEST BAY	120365	BLD E SWD	122	28-SEP-10	2	38	H032	HILCORP ENERGY COMPANY	035	22S	30E	13-MAY-01	09	5	II	00	23-JUN-67	21-JUL-67	09-AUG-67		7900	17075202740000
9309	WEST BAY	225340	BLD E SWD	183	15-FEB-11	2	38	H032	HILCORP ENERGY COMPANY	035	22S	30E	15-FEB-11	09	5	II	00	28-DEC-00	31-DEC-00	03-MAY-01	12-FEB-03		17075239210000
9309	WEST BAY	225340	BLD E SWD	183	15-FEB-11	2	38	H032	HILCORP ENERGY COMPANY	035	22S	30E	15-FEB-11	09	5	II	00	28-DEC-00	31-DEC-00	03-MAY-01	12-FEB-03		17075239210000
9528	WEST DELTA BLOCK 52	73416	HARVEY-ABERCROMBIE ETAL SWD	004	01-MAR-05	2	38	P249	PALM ENERGY OFFSHORE, L.L.C.	029	23S	31E	02-AUG-91	09	5	II	00	05-JAN-59	10-FEB-59	05-MAR-59	02-AUG-91	7750	17075030960000
9528	WEST DELTA BLOCK 52	73416	HARVEY-ABERCROMBIE ETAL SWD	004	01-MAR-05	2	38	P249	PALM ENERGY OFFSHORE, L.L.C.	029	23S	31E	02-AUG-91	09	5	II	00	05-JAN-59	10-FEB-59	05-MAR-59	02-AUG-91	7750	17075030960000
9605	WEST DELTA BLOCK 83	74803	SL 1922 SWD	019	19-MAY-10	2	38	H032	HILCORP ENERGY COMPANY	000	24S	31E	19-MAY-10	09	5	II	00	30-APR-59	01-MAY-59	05-JUN-59	06-JUL-02	10986	17719005120000
9605	WEST DELTA BLOCK 83	74803	SL 1922 SWD	019	19-MAY-10	2	38	H032	HILCORP ENERGY COMPANY	000	24S	31E	19-MAY-10	09	5	II	00	30-APR-59	01-MAY-59	05-JUN-59	06-JUL-02	10986	17719005120000
9605	WEST DELTA BLOCK 83	76292	SL 2227 SWD	001	01-APR-07	2	38	H032	HILCORP ENERGY COMPANY	047	24S	31E	15-JUL-02	09	5	II	00	14-AUG-59	16-AUG-59	14-SEP-59	02-AUG-92	10340	17719005590000
9605	WEST DELTA BLOCK 83	76292	SL 2227 SWD	001	01-APR-07	2	38	H032	HILCORP ENERGY COMPANY	047	24S	31E	15-JUL-02	09	5	II	00	14-AUG-59	16-AUG-59	14-SEP-59	02-AUG-92	10340	17719005590000
9605	WEST DELTA BLOCK 83	135676	L E FAGET SWD	002	03-MAR-11	2	38	H032	HILCORP ENERGY COMPANY	000	000	000	03-MAR-11	09	5	II	00	18-DEC-70	03-FEB-71	18-MAR-71		10238	17719201300000
9605	WEST DELTA BLOCK 83	135676	L E FAGET SWD	002	03-MAR-11	2	38	H032	HILCORP ENERGY COMPANY	000	000	000	03-MAR-11	09	5	II	00	18-DEC-70	03-FEB-71	18-MAR-71		10238	17719201300000
9642	WEST LAKE PONTCHARTRAIN E	136172	SL 4041 SWD	002D	21-OCT-09	2	26	C388	CLOVELLY OIL CO. LLC	000	000	000	21-OCT-09	09	5	II	00	11-MAR-71	27-JAN-71	16-FEB-71	16-SEP-07	9235	17051202000000
9655	WESTWOOD	116780	WESTWOOD SWD	001	01-JAN-16	5	54	S433	SANDHILL PRODUCTION INC	016	14N	11E	15-JUL-79	09	5	II	00	06-SEP-66	31-AUG-66	10-JUL-79		7460	17107000410000
9659	WHISKEY CHITTO	972772	USA 34 SWD	001	01-JAN-13	2	58	Y008	YUMA E & P COMPANY, INC.	034	01S	08W	25-AUG-98	09	5	II	00	15-MAY-98	01-AUG-98	25-AUG-98	25-AUG-98	6530	17115880290000
9659	WHISKEY CHITTO	972966	USA 31 SWD	001	01-JAN-13	2	58	Y008	YUMA E & P COMPANY, INC.	031	01S	07W	23-AUG-00	09	5	II	00	02-JUN-00	26-JUL-00				17115880430000
9661	WHITE CASTLE	161746	WILBERT SWD	247	02-JAN-04	2	24	6142	J. P. VAN WAY	008	11S	12E	27-JUL-92	09	5	II	00	06-NOV-78	16-APR-79	27-AUG-79	22-MAR-93	7040	17047205130000

SRCN4282J Produced Fluid Disposal Wells By Field

Field Id	Field Name	Well Serial Num	Well Name	Well Num	Effective Date	District Code	Parish Code	Org Id	Org Name	Section	Township	Well Range	Well Status Date	Well Status Code	Well Class Type Code	Class	Product Type Code	Permit Date	Spud Date	Original Comp Date	Last Recomp Date	Measured Depth	Api Num
9667	WHITE LAKE, EAST	194274	VER PSH SCH BD A SWD	040	27-MAY-10	2	57	P231	PEAK OPERATING CO.	016	15S	01E	27-MAY-10	09	5	II	00	21-AUG-84	04-DEC-84	17-DEC-84	09-AUG-90	6550	17113213990000
9667	WHITE LAKE, EAST	222387	VER PSH SCH BD A SWD	045	16-APR-13	2	57	P231	PEAK OPERATING CO.	016	15S	01E	16-APR-13	09	5	II	00	03-AUG-98	02-SEP-98	06-OCT-98	26-JUL-04	6865	17113220890000
9679	WHITE LAKE, WEST	210976	SL 540 A SWD	035	01-NOV-12	2	57	T029	TEXAS PETROLEUM INVESTMENT (	000	000	000	17-APR-12	09	5	II	00	16-NOV-89	20-DEC-89	27-JAN-90	25-DEC-95	10800	17113218000000
9679	WHITE LAKE, WEST	971770	E M WATKINS SWD	001	01-JUL-10	2	57	T029	TEXAS PETROLEUM INVESTMENT (	020	14S	02W	30-JUN-87	09	5	II	00	23-FEB-87	04-MAR-87	30-JUN-87	16-MAY-97	4750	17113880690000
9679	WHITE LAKE, WEST	971906	E M WATKINS SWD	002	01-JUL-10	2	57	T029	TEXAS PETROLEUM INVESTMENT (	020	14S	02W	13-MAY-88	09	5	II	00	26-APR-88	24-MAR-88	13-MAY-88	29-FEB-96	4750	17113880770000
9679	WHITE LAKE, WEST	972506	SL 540 B SWD	004	01-NOV-12	2	57	T029	TEXAS PETROLEUM INVESTMENT (	000	15S	02W	26-JUN-94	09	5	II	00	23-MAY-94	15-JUN-94	26-JUN-94	25-JUN-98	3901	17113881100000
9682	WHITE OAK CREEK	201669	MANVILLE XX SWD	013	20-MAR-00	6	64	J074	JSB, LLC	029	09N	03W	25-NOV-86	09	5	II	00	20-NOV-86	27-NOV-85		25-NOV-86	3951	17127217280000
9685	WHITE SULPHUR SPRINGS	971236	CHARLES WHATLEY SWD	003	01-DEC-06	5	30	6608	WOODPECKER CORP.	017	07N	02E	05-AUG-84	09	5	II	00	24-JAN-84	25-JAN-84	05-AUG-84		1250	17059880320000
9685	WHITE SULPHUR SPRINGS	244982	PETRO HUNT ETAL 28 SWD	004	01-MAY-14	5	30	S381	SKYHAWK ENERGY, LLC	028	07N	02E	03-JUN-13	09	5	II	00	05-JUN-12	27-JUL-12				17059259990000
9692	WHITES BAYOU, NORTH	249541	MADISON SWD	002	09-DEC-16	5	15	6479	WILCOX ENERGY COMPANY	005	05N	08E	09-DEC-16	09	5	II	00	14-MAR-16	25-AUG-16			4666	17029232520000
9692	WHITES BAYOU, NORTH	972954	MADISON K SWD	003	01-JAN-01	5	15	M259	MCGOWAN WORKING PARTNERS, I	005	05N	08E	03-JUN-00	09	5	II	00	16-FEB-00	24-FEB-00				17029212240000
9700	WILD PRONG	218331	INTERNATIONAL PAPER CO C SWD	002	01-MAY-08	5	22	3242	KING DRILLING CO	001	08N	04W	07-JAN-97	09	5	II	00	14-SEP-95	25-SEP-95		07-JAN-97	2100	17043205000000
9709	WILDCAT-NO LA MONROE DIST	973461	IP CO SWD	001	23-SEP-09	5	11	E174	E & P CO, LLC	027	14N	05E	23-SEP-09	09	5	II	00	07-FEB-07	08-FEB-07				17021880090000
9709	WILDCAT-NO LA MONROE DIST	244868	IVORY 12 SWD	001	01-FEB-15	5	22	S041	SUNLAND PRODUCTION CO., INC.	012	07N	03W	15-APR-14	09	5	II	00	15-MAY-12	16-MAY-12				17043206220000
9709	WILDCAT-NO LA MONROE DIST	974975	DEVON-DONNER SWD	001	01-JUL-16	5	22	S041	SUNLAND PRODUCTION CO., INC.	009	08N	03W	01-JUL-16	09	5	II	00	21-FEB-16	22-MAR-16			2119	17043880170000
9727	WILDCAT-SO LA LAFAYETTE DIS	974984	SP	006	10-MAY-16	2	19	A2760	AMAR OIL COMPANY, INC.	83	02S	02E	10-MAY-16	09	5	II	00	20-APR-16				35	17037880050000
9727	WILDCAT-SO LA LAFAYETTE DIS	970765	ENLINK BLUEWATER SWD	001	01-MAR-14	2	01	E225	ENLINK PROCESSING SERVICES, L	034	10S	01W	01-DEC-83	09	5	II	00	15-JUL-77	15-DEC-77	16-JAN-78		2842	17001880260000
9739	WILDCAT-SO LA NEW ORLEANS	972296	SWD	001	01-DEC-10	2	26	E172	ENERGY XXI GOM, LLC	032	21S	25E	06-AUG-91	09	5	II	00	23-MAY-91	18-JUN-91	06-AUG-91	17-SEP-97	7250	17051880800000
9739	WILDCAT-SO LA NEW ORLEANS	972296	SWD	001	01-DEC-10	2	26	E172	ENERGY XXI GOM, LLC	032	21S	25E	06-AUG-91	09	5	II	00	23-MAY-91	18-JUN-91	06-AUG-91	17-SEP-97	7250	17051880800000
9739	WILDCAT-SO LA NEW ORLEANS	972418	SWD	002	01-DEC-10	2	26	E172	ENERGY XXI GOM, LLC	032	21S	25E	10-DEC-93	09	5	II	00	01-APR-93	05-SEP-93	10-DEC-93	03-OCT-96	7200	17051880860000
9739	WILDCAT-SO LA NEW ORLEANS	972418	SWD	002	01-DEC-10	2	26	E172	ENERGY XXI GOM, LLC	032	21S	25E	10-DEC-93	09	5	II	00	01-APR-93	05-SEP-93	10-DEC-93	03-OCT-96	7200	17051880860000
9739	WILDCAT-SO LA NEW ORLEANS	972477	SWD	003	01-DEC-10	2	26	E172	ENERGY XXI GOM, LLC	032	21S	25E	06-JAN-94	09	5	II	00	04-NOV-93	18-DEC-93	06-JAN-94	19-JUN-97	7260	17051880870000
9739	WILDCAT-SO LA NEW ORLEANS	972477	SWD	003	01-DEC-10	2	26	E172	ENERGY XXI GOM, LLC	032	21S	25E	06-JAN-94	09	5	II	00	04-NOV-93	18-DEC-93	06-JAN-94	19-JUN-97	7260	17051880870000
9763	WILLOW LAKE	237933	WOMACK SWD	002	11-OCT-13	5	13	R181	RABB CONTRACTING COMPANY, L.	012	06N	06E	11-OCT-13	09	5	II	00	13-JUN-08	16-JUL-08				17025217920000
9803	WOODARDVILLE	973397	SHIRLEY MARTIN SWD	001	01-JUL-10	6	07	Q016	QEP ENERGY COMPANY	028	15N	09W	15-AUG-06	09	5	II	00	19-MAY-06	21-JUN-06				17013880240000
9803	WOODARDVILLE	973529	BAKER 21 SWD	002	01-JUL-10	6	07	Q016	QEP ENERGY COMPANY	021	15N	09W	18-DEC-07	09	5	II	00	16-OCT-07	24-OCT-07				17013880280000
9803	WOODARDVILLE	973569	W M CONLY SWD	001	01-JUL-10	6	07	Q016	QEP ENERGY COMPANY	027	15N	10W	05-NOV-08	09	5	II	00	06-MAY-08	23-AUG-08				17013206230000
9803	WOODARDVILLE	973576	MICHAEL H L SANDERS ET UX SWD	001	01-JUL-10	6	07	Q016	QEP ENERGY COMPANY	017	15N	09W	15-OCT-08	09	5	II	00	17-JUN-08	29-AUG-08				17013880340000
9803	WOODARDVILLE	973578	CURVIN O'NEAL SELF SR ETUX SWD	001	01-JUL-10	6	07	Q016	QEP ENERGY COMPANY	022	15N	09W	28-JAN-09	09	5	II	00	30-JUN-08	04-DEC-08				17013880350000
9803	WOODARDVILLE	973579	KAUFFMAN SWD	001	01-JUL-10	6	07	Q016	QEP ENERGY COMPANY	028	15N	09W	01-DEC-08	09	5	II	00	30-JUN-08	07-OCT-08				17013880360000
9803	WOODARDVILLE	973580	SAWYER R WIMBERLY JR SWD	001	01-JUL-10	6	07	Q016	QEP ENERGY COMPANY	029	15N	09W	15-OCT-08	09	5	II	00	08-JUL-08	07-SEP-08				17013880370000
9803	WOODARDVILLE	973599	JAMES L LOE ET UX SWD	001	01-JUL-10	6	07	Q016	QEP ENERGY COMPANY	022	15N	09W	09-DEC-08	09	5	II	00	21-AUG-08	19-OCT-08				17013880380000
9803	WOODARDVILLE	973681	PHILLIP M GOULD SWD	001	01-JUL-10	6	07	Q016	QEP ENERGY COMPANY	018	15N	09W	08-MAR-10	09	5	II	00	15-MAY-09	26-AUG-09				17013880550000
9803	WOODARDVILLE	973749	T CONLY 30 SWD	001	01-JUL-10	6	07	Q016	QEP ENERGY COMPANY	030	15N	09W	18-MAR-10	09	5	II	00	27-OCT-09	29-DEC-09				17013880660000
9803	WOODARDVILLE	973756	CONLY 30 SWD	001	01-JUL-10	6	07	Q016	QEP ENERGY COMPANY	030	15N	09W	12-MAR-10	09	5	II	00	03-NOV-09	19-DEC-09				17013880680000
9803	WOODARDVILLE	973760	SAM L THORNTON 17 SWD	001	30-AUG-10	6	07	Q016	QEP ENERGY COMPANY	017	15N	09W	30-AUG-10	09	5	II	00	10-NOV-09	15-JUL-10				17013880690000
9805	WOODLAWN	973278	RACCA SWD	002	02-DEC-04	2	27	5503	SWD INC.	007	09S	05W	02-DEC-04	09	7	II	00	21-OCT-04	06-NOV-04				17053880570000
9805	WOODLAWN	973278	RACCA SWD	002	02-DEC-04	2	27	5503	SWD, INC.	007	09S	05W	02-DEC-04	09	7	II	00	21-OCT-04	06-NOV-04				17053880570000
9805	WOODLAWN	973549	RACCA SWD	003	25-MAR-08	2	27	5503	SWD, INC.	007	09S	05W	25-MAR-08	09	7	II	00	31-JAN-08	03-MAR-08			5165	17053880630000
9805	WOODLAWN	973549	RACCA SWD	003	25-MAR-08	2	27	5503	SWD INC.	007	09S	05W	25-MAR-08	09	7	II	00	31-JAN-08	03-MAR-08			5165	17053880630000
9805	WOODLAWN	206851	RACCA SWD	001	07-JUL-16	2	27	K080	J. KIM, LLC	007	09S	05W	19-FEB-14	09	5	II	00	18-SEP-87	03-NOV-87	08-DEC-87	08-JAN-99	9594	17053210190000
9805	WOODLAWN	206851	RACCA SWD	001	07-JUL-16	2	27	K080	J. KIM, LLC	007	09S	05W	19-FEB-14	09	5	II	00	18-SEP-87	03-NOV-87	08-DEC-87	08-JAN-99	9594	17053210190000
9805	WOODLAWN	973475	MBO LLC SWD	001	20-MAR-13	2	27	M321	MBO, LLC	013	09S	06W	04-APR-08	09	7	II	00	19-APR-07	21-JAN-08				17053880600000
9805	WOODLAWN	973475	MBO LLC SWD	001	20-MAR-13	2	27	M321	MBO, LLC	013	09S	06W	04-APR-08	09	7	II	00	19-APR-07	21-JAN-08				17053880600000
9805	WOODLAWN	973476	MBO LLC SWD	002	20-MAR-13	2	27	M321	MBO, LLC	013	09S	06W	13-MAR-08	09	7	II	00	19-JAN-07	06-JAN-94				17053880610000
9805	WOODLAWN	973476	MBO LLC SWD	002	20-MAR-13	2	27	M321	MBO, LLC	013	09S	06W	13-MAR-08	09	7	II	00	19-JAN-07	06-JAN-94				17053880610000
9805	WOODLAWN	974387	MBO LLC SWD	003	02-OCT-13	2	27	M321	MBO, LLC	013	09S	06W	02-OCT-13	09	7	II	00	01-MAY-13	11-AUG-13				17053880850000
9805	WOODLAWN	974387	MBO LLC SWD	003	02-OCT-13	2	27	M321	MBO, LLC	013	09S	06W	02-OCT-13	09	7	II	00	01-MAY-13	11-AUG-13				17053880850000
9807	WOOLEN LAKE	974483	IP CO SWD	002	11-JUN-14	5	11	E174	E & P CO, LLC	35	14N	5E	11-JUN-14	09	5	II	00	06-NOV-13	10-FEB-14				17021880170000
9808	WRIGHT	973912	E B MEAUX SWD	001	20-DEC-10	2	57	A212	ARIES OPERATING LP	007	12S	01E	20-DEC-10	09	5	II	00	21-SEP-10	17-NOV-10				17113881540000
9808	WRIGHT	973325	HANNAH HARDEE SWD	001	01-JAN-13	2	57	S370	SHORELINE SOUTHEAST LLC	012	12S	01W	18-OCT-05	09	5	II	00	03-AUG-05	25-AUG-05				17113881350000



Louisiana Department of Natural Resources (DNR)

SONRIS/2000

Report run on: Feb 19, 2017 5:45 AM

SRCN4282J Produced Fluid Disposal Wells By Field

Field Id	Field Name	Well Serial Num	Well Name	Well Num	Effective Date	District Code	Parish Code	Org Id	Org Name	Section	Township	Well Range	Well Status Date	Well Status Code	Well Class Type Code	Class	Product Type Code	Permit Date	Spud Date	Original Comp Date	Last Recomp Date	Measured Depth	Api Num
9808	WRIGHT	973301	ALFRED DOUCET SWD	001	01-JUN-14	2	57	W168	WHITE OAK OPERATING CO, LLC	004	12S	01E	15-JUN-05	09	5	II	00	01-APR-05	28-MAY-05				17113881340000
9971	ZWOLLE	973793	ROBERT ANDRIES ET AL SWD	002	13-MAY-10	6	43	0208	ANDRIES OIL COMPANY	015	07N	11W	13-MAY-10	09	5	II	00	23-DEC-09	28-MAR-10				17085880560000
9971	ZWOLLE	167510	EDWIN R LITES SWD	001	01-JAN-98	6	43	0748	CENTURY OIL, INC.	002	07N	11W	27-OCT-80	09	5	II	00	22-FEB-80	27-FEB-80	24-APR-80	30-SEP-91	2676	17085205810000
9971	ZWOLLE	974295	WILLIAM H ANDRIES SWD	001	24-APR-14	6	43	B272	BASIC ENERGY SERVICES, L.P.	009	08N	11W	24-APR-14	09	7	II	00	30-OCT-12	17-DEC-13				17085880570000
9971	ZWOLLE	974295	WILLIAM H ANDRIES SWD	001	24-APR-14	6	43	B272	BASIC ENERGY SERVICES, L.P.	009	08N	11W	24-APR-14	09	7	II	00	30-OCT-12	17-DEC-13				17085880570000
9971	ZWOLLE	974296	WILLIAM H ANDRIES SWD	002	23-MAY-14	6	43	B272	BASIC ENERGY SERVICES, L.P.	009	08N	11W	23-MAY-14	09	7	II	00	30-OCT-12	14-JAN-14				17085880580000
9971	ZWOLLE	974296	WILLIAM H ANDRIES SWD	002	23-MAY-14	6	43	B272	BASIC ENERGY SERVICES, L.P.	009	08N	11W	23-MAY-14	09	7	II	00	30-OCT-12	14-JAN-14				17085880580000
9971	ZWOLLE	23241	O V SUMMERS SWD	001	01-JAN-98	6	43	H067	HALLMARK OIL AND GAS CO., INC.	014	07N	13W	27-JAN-86	09	5	II	00	21-AUG-85	18-OCT-39	28-JAN-40	27-JAN-86	2580	17085047040000
9971	ZWOLLE	216775	BOISE SOUTHERN SWD	002	01-JAN-96	6	43	H067	HALLMARK OIL AND GAS CO., INC.	007	07N	13W	25-JUL-94	09	5	II	00	21-APR-94	22-APR-94		19-DEC-96	2950	17085212060000
9971	ZWOLLE	167225	J V MARTINEZ SWD	001	28-SEP-10	6	43	M131	MIDLAND WORKOVER, INC.	012	07N	13W	14-DEC-81	09	5	II	00	25-JAN-80				1500	17085205620000